










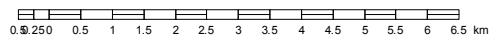
Figure 20
Road Density &
Species at Risk

Data Source: HRM, EDM
Projection: 3°MTM, Zone 5
Horizontal Datum: ATS77
March 2009

The following is a graphical representation and although care has been taken to ensure the best possible quality, EDM does not guarantee the accuracy of this document.

-  Stream Courses
-  Water
- Roads Per 4 ha Hexagon**
-  1 - 6
-  7 - 11
-  12 - 15
-  16 - 23
-  24 - 61
-  No Roads
-  Species at Risk

Prepared by  Prepared for 



**WESTERN COMMON
WILDERNESS COMMON
MASTER PLAN**