

Dartmouth Harbourfront Trail



Community Group Manager:

Dartmouth Harbourfront Trails Association

Landowner: Province of Nova Scotia, Halifax Regional Municipality, and Waterfront Development Corporation

Trailhead Location: Woodside Ferry Terminal and Dartmouth Ferry Terminal

Length of Trail: 3 km (30 min or 1 hr return)

Linear or Loop Trail: Linear.

Surface: Pavement

Emergency Contact: Call 911.

Nearest Metro Transit Stop: Several along Pleasant St., Portland St., Dartmouth Ferry Terminal and Woodside Ferry Terminal. Routes #60, 65.

Other Trails Adjacent: Trans Canada Trail / Shubie Canal Greenway Corridor, Shearwater Flyer




Photo Credit: Sackville Photography Club

Facilities

Washrooms	✓
Picnic Shelters	
Benches	✓
Parking Lot	✓
Boardwalk	✓
Picnic Tables	

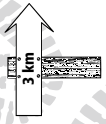
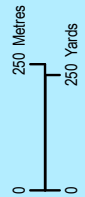
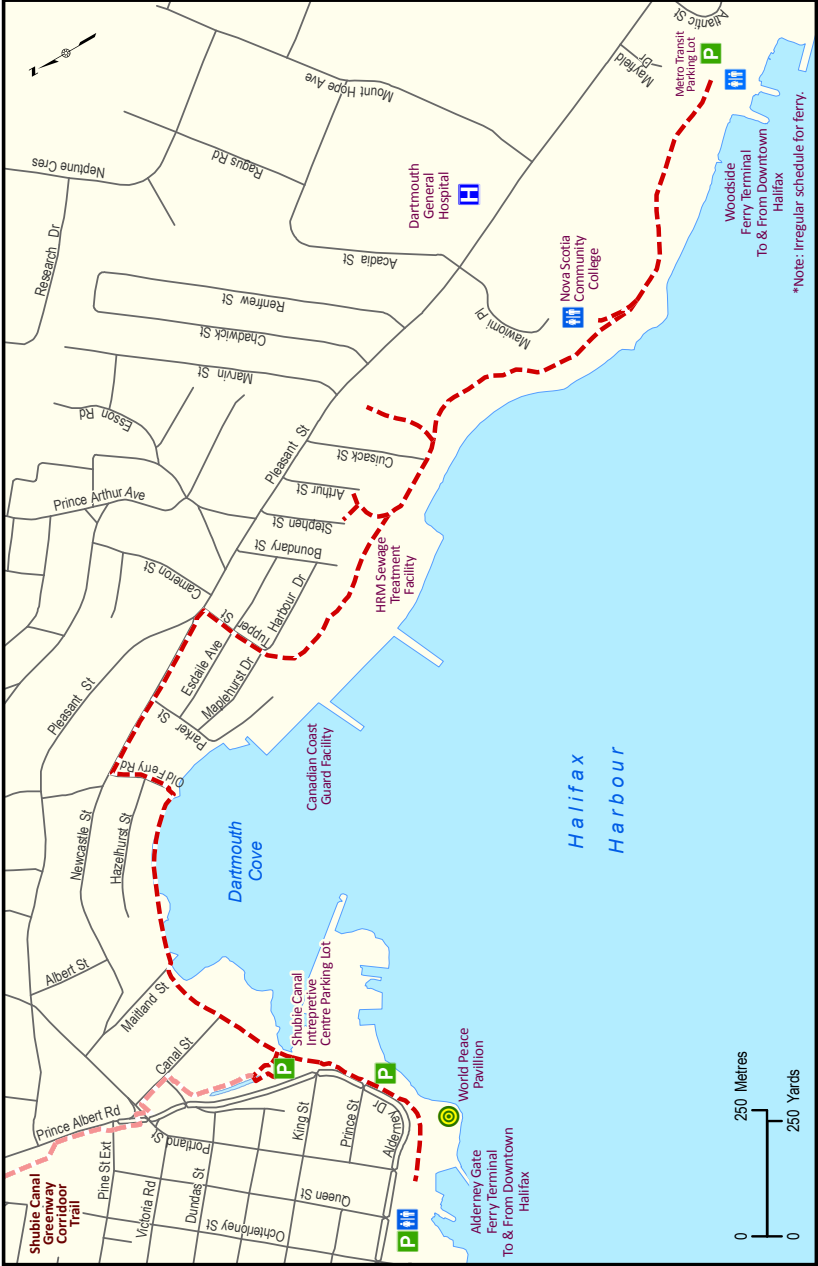
Designated Uses

Walking	✓	Non Motorized	✓
Hiking	✓	Bird Watching	✓
Biking	✓	Nature Appreciation	✓
Cross Country	✓	Snowshoes	✓
Nordic Walking	✓	Wheelchair	

Other Trail Information

Rail Trail	Yes	No	✓
Kilometre Markers	Yes	No	✓
Cell Phone Service	Yes	✓	No

Dartmouth Harbourfront Trail



1 hour / return

*Note: Irregular schedule for ferry.

