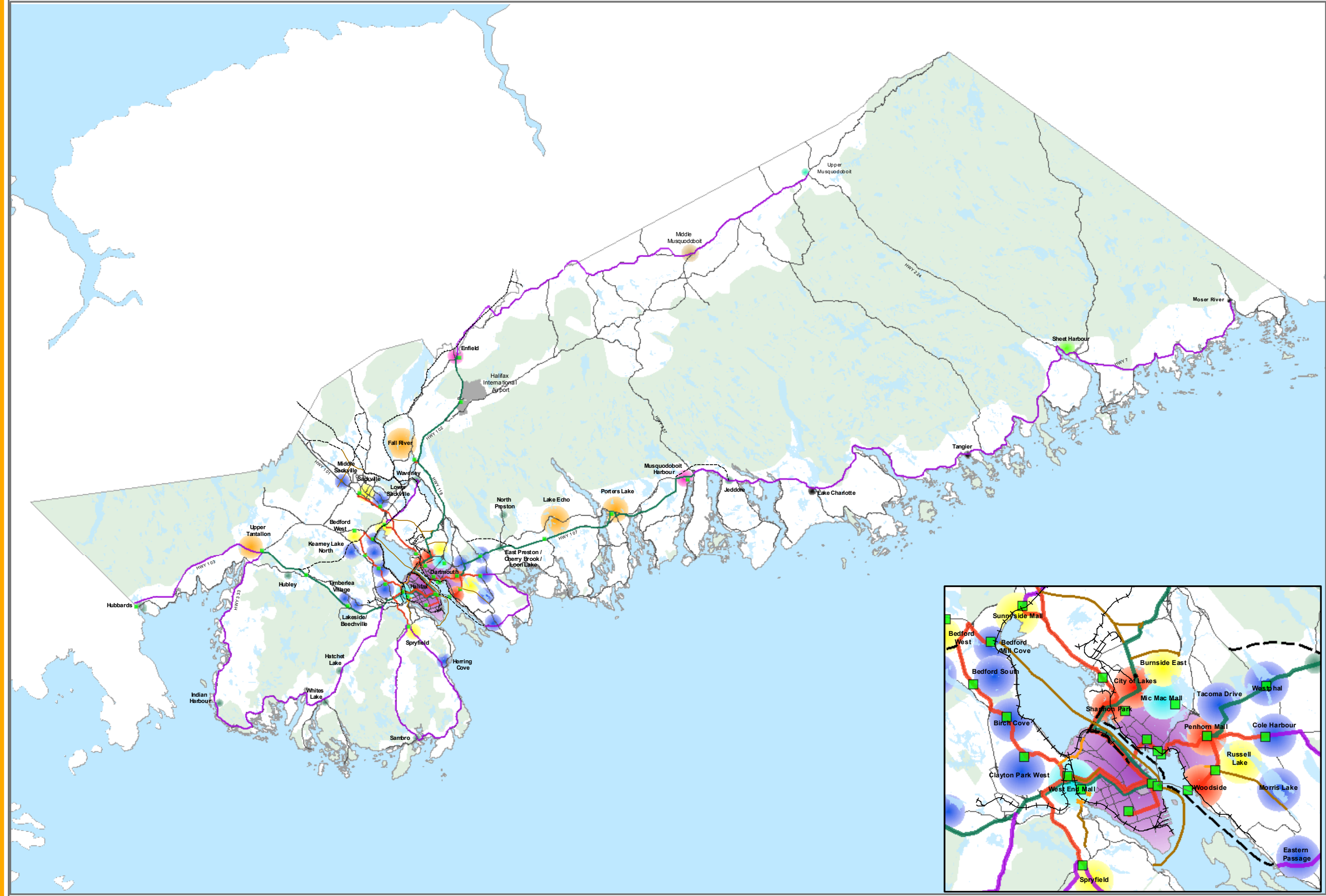
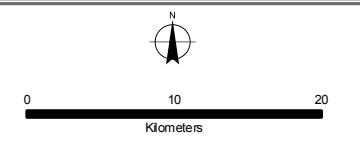
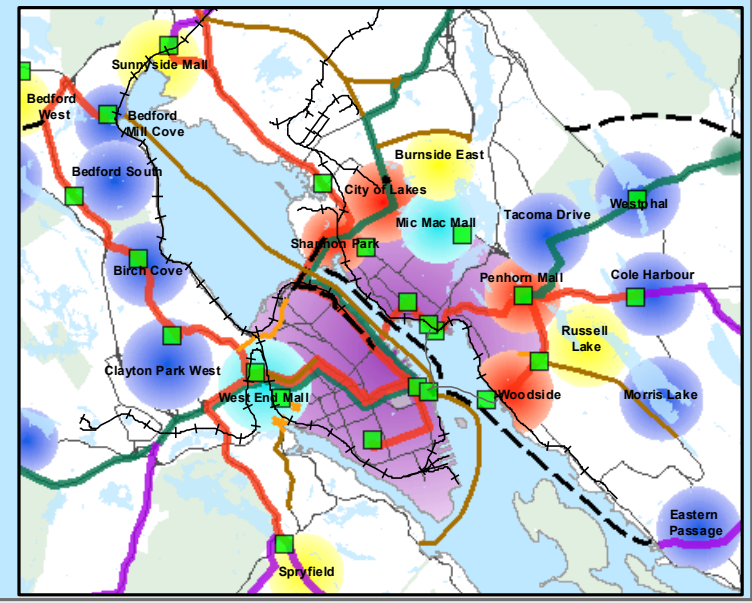


Map 1

Settlement and Transportation



- Centres**
- Regional Centre (Urban Core)
 - Agricultural District Centre
 - Agricultural Local Centre
 - Rural Commuter Centre
 - Rural Commuter District Centre
 - Rural Commuter Local Centre
 - Rural Resource District Centre
 - Rural Resource Local Centre
 - Suburban District Centre
 - Suburban Local Centre
 - Urban District Centre
 - Urban Local Centre
- Transit**
- Bus Rapid Transit
 - Express Bus
 - Rural Bus
 - Transit Hubs
- Future Major Routes**
- Programmed
 - Planned
 - Future Potential
 - Open Space & Natural Resources Network



The following is a graphical representation and although care has been taken to ensure the best possible quality, HRM does not guarantee the accuracy of this document.

Notes: This map demonstrates a vision to be implemented over the life of the Regional Plan, through various tools, subject to financial ability and community interest.