




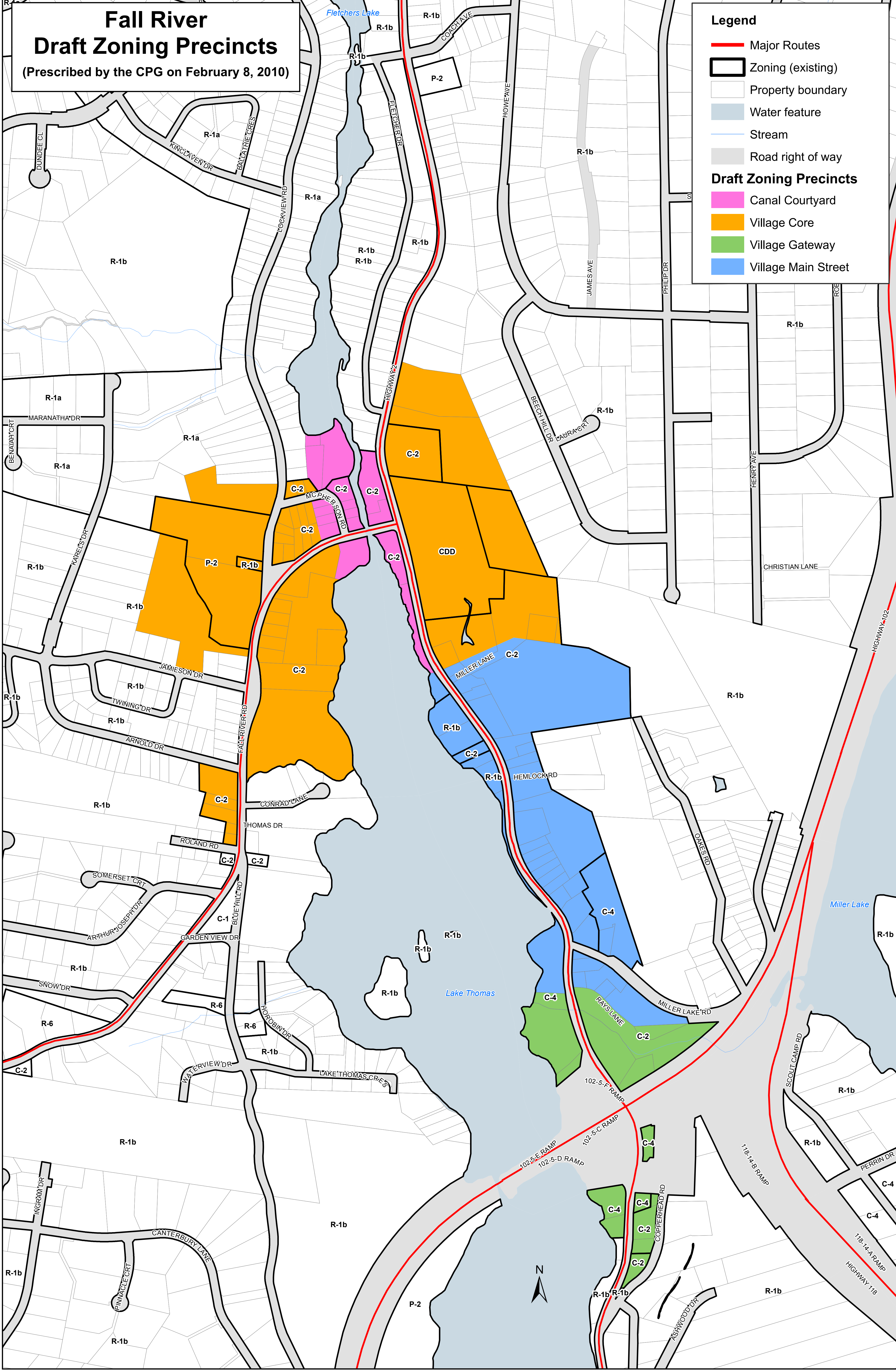


Fall River Draft Zoning Precincts

(Prescribed by the CPG on February 8, 2010)

Legend

-  Major Routes
-  Zoning (existing)
-  Property boundary
-  Water feature
-  Stream
-  Road right of way
- Draft Zoning Precincts**
-  Canal Courtyard
-  Village Core
-  Village Gateway
-  Village Main Street



file: T:\work\planning\Scott\Community Visioning\Fall River\Maps\Fall River Zoning Precincts rev2.mxd (SML)

