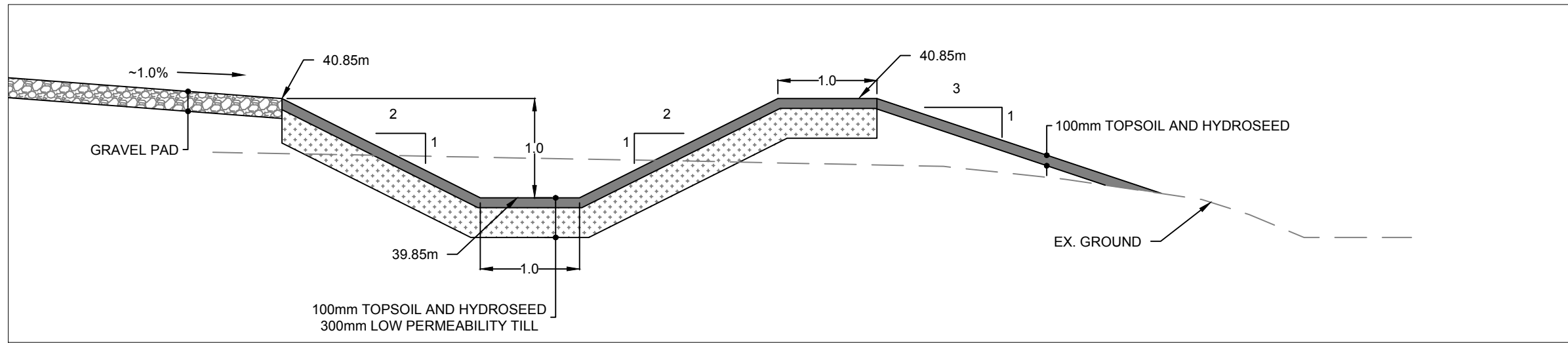
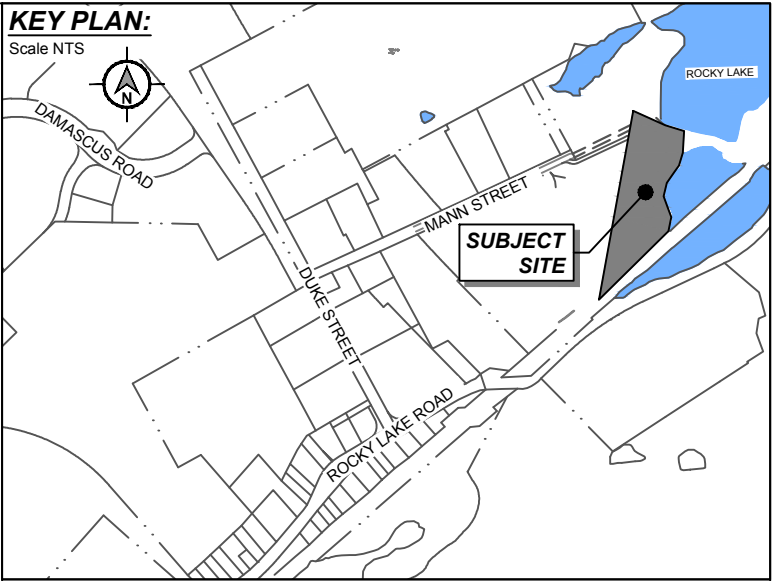


A
1
NTS
DITCH CROSS SECTION AT OUTLET

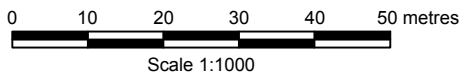


B
1
NTS
DITCH CROSS SECTION



LEGEND:

ITEM	PROPOSED	EXISTING
------	----------	----------



- GENERAL NOTES:
- ESTIMATED MAXIMUM FLOOD LEVEL BASED ON A SITE REVIEW OF EXISTING HYDRAULIC FEATURES COMPLETED BY STRUM CONSULTING IN MAY 2016. FLOOD LEVEL BASED ON OVERTOPPING OF RAIL BED IN CENTRE OF ROCKY LAKE. ACTUAL 1 IN 100YR FLOOD ELEVATION LIKELY TO BE LOWER THAN THIS ELEVATION AND TO BE CONFIRMED WITH DETAILED HYDROLOGIC STUDY PRIOR TO BUILDING PERMIT.
 - NO BICYCLE PARKING REQUIRED UNDER SECTION 37A 1 OF THE BEDFORD LAND USE BYLAW.
 - MAXIMUM STRUCTURE HEIGHT = 11.0m

2	2018/01/29	RELOCATED SUBJECT SITE	NS
1	2017/10/24	ADDITION OF FLOOD LEVEL	NS
Rev	Date	Revision Description	App'd

CLIENT:

FIRST MUTUAL PROPERTIES

PROJECT:

C&D TRANSFER AND PROCESSING FACILITY

LOCATION:

130 MANN STREET, BEDFORD, NOVA SCOTIA

TITLE:

PROPOSED SITE LAYOUT

CONSULTANT:



Engineering * Surveying * Environmental
Bedford * Antigonish * Moncton * Deer Lake

SCALE:
H: 1:1000 V:

STAMP:

DATE: 2016-10-06
DESIGNED: RW
CHECKED: CB
APPROVED: CB

PROJECT No.

15-5432

DRAWING No.