


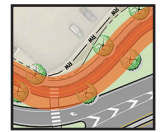

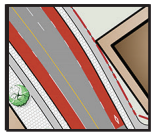




**LEGEND:**

- |  |                                  |   |                   |   |                         |
|--|----------------------------------|---|-------------------|---|-------------------------|
|  | DEVELOPMENT PARCEL               |  | OPEN SPACE / PARK |  | AT GRADE STREET NETWORK |
|  | BI-DIRECTIONAL SEPARATED BIKEWAY |  | MULTI-USE TRAIL   |  | TRANSIT HUB             |

\* This concept map is subject to change as the project progresses