






























HALIFAX
Mainland Land Use By-Law
ZM-1 - Zoning
(South Section)

Legend

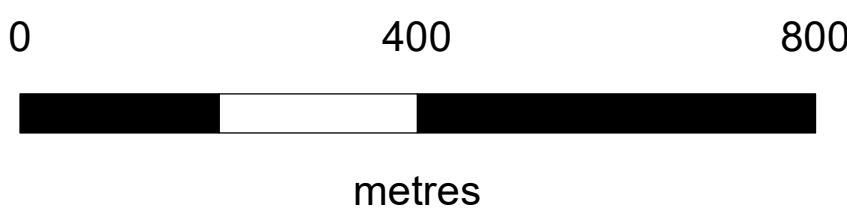

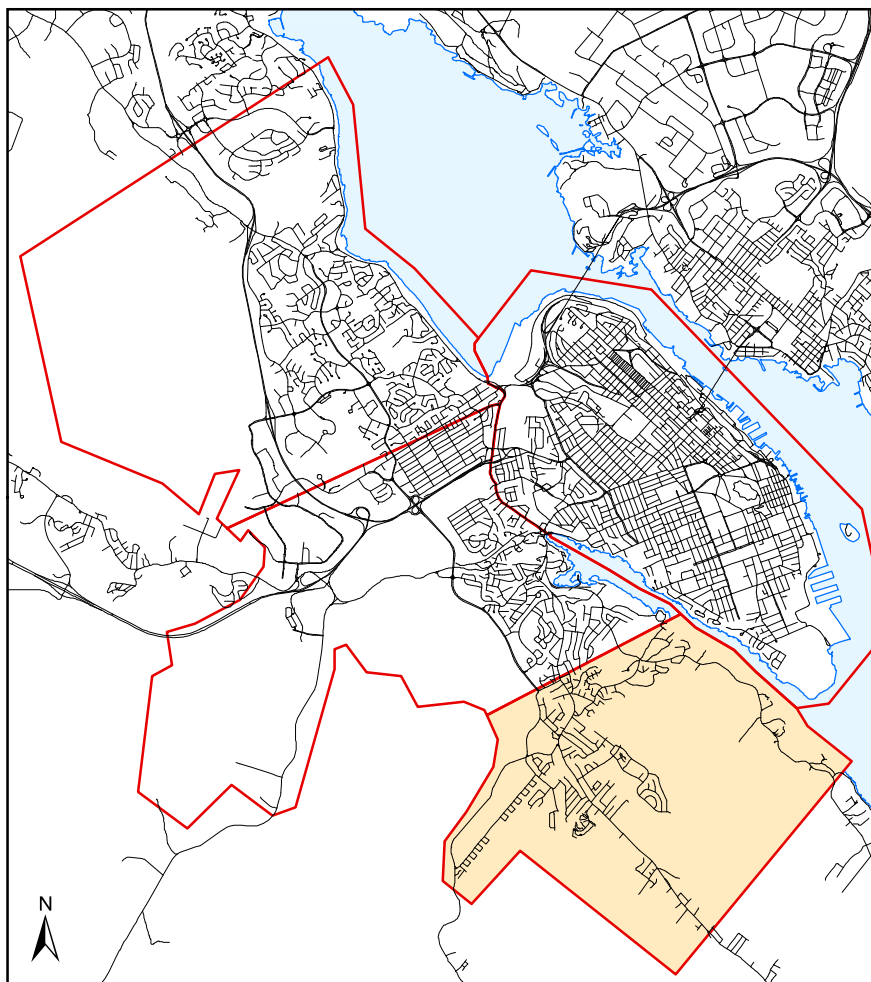
	R-1	Single Family
	R-2	Two Family Dwelling
	R-2P	General Residential
	R-2T	Townhouse Zone
	R-2AM	Gen. Res. Conversion
	R-3	Low-Rise Apartment
	R-4	Multiple Dwelling
	RC-1	Neighbourhood Commercial
	C-1	Local Business
	C-2A	Minor Commercial
	C-2B	Highway Commercial
	C-2	General Business
	I-1	General Industrial
	I-2	Radio Transmitter
	I-3	General Industrial
	P	Park and Institutional
	U-2	High Density University
	T	Mobile Home Park
	H	Holding
	W	Watershed
	RDD	Residential Dev. District
	WCDD	Wentworth CDD
	K	Schedule K
	PWS	Public Water Supply
	RPK	Regional Park
	US	Urban Settlement
	UR	Urban Reserve
	PA	Protected Area
	WA	Water Access

"This map is an unofficial copy which shows only the zoning for the portion of the City of Halifax indicated below.

The complete package of zoning regulations for the City of Halifax is comprised of the Land Use Bylaw, Zoning Map, Schedule Map, Height Precinct Map, View Plane Map, McIntosh Run Flood Plane Map, and Building Line Plan.

Reference to the complete package must be made in order to determine allowable land uses for any land in the city."

Key Map



Amended: 25 Aug 2018
Updated: 25 Aug 2018

Compiled by Planning Services. The accuracy of any representation on this plan is not guaranteed.