




Map 1 - Generalized Future Land Use

Cow Bay Road
Cow Bay

HALIFAX

-  Subject Property
-  Area to be rezoned from P-2 to RA as requested by applicant
-  Area to be rezoned from P-2 to RA as requested by HRM

Designation

- UR Urban Residential
- RA Rural Area
- SA Special Area

0 100 200 300 m



This map is an unofficial reproduction of a portion of the Generalized Future Land Use Map for the plan area indicated.

The accuracy of any representation on this plan is not guaranteed.

Eastern Passage/Cow Bay
Plan Area