





Map 2 - Zoning and Notification

Cow Bay Road
Cow Bay

-  Subject Property
-  Area to be rezoned from P-2 to RA as requested by applicant
-  Area to be rezoned from P-2 to RA as requested by HRM
-  Area of Notification

Eastern Passage/Cow Bay
Land Use By-Law Area

Zone

- R-1 Single Unit Dwelling
- RA Rural Area
- CDD Comprehensive Development District
- EC Environmental Conservation
- FP Floodplain
- I-3 Local Service
- P-2 Community Facility

HALIFAX



This map is an unofficial reproduction of a portion of the Zoning Map for the plan area indicated.

The accuracy of any representation on this plan is not guaranteed.