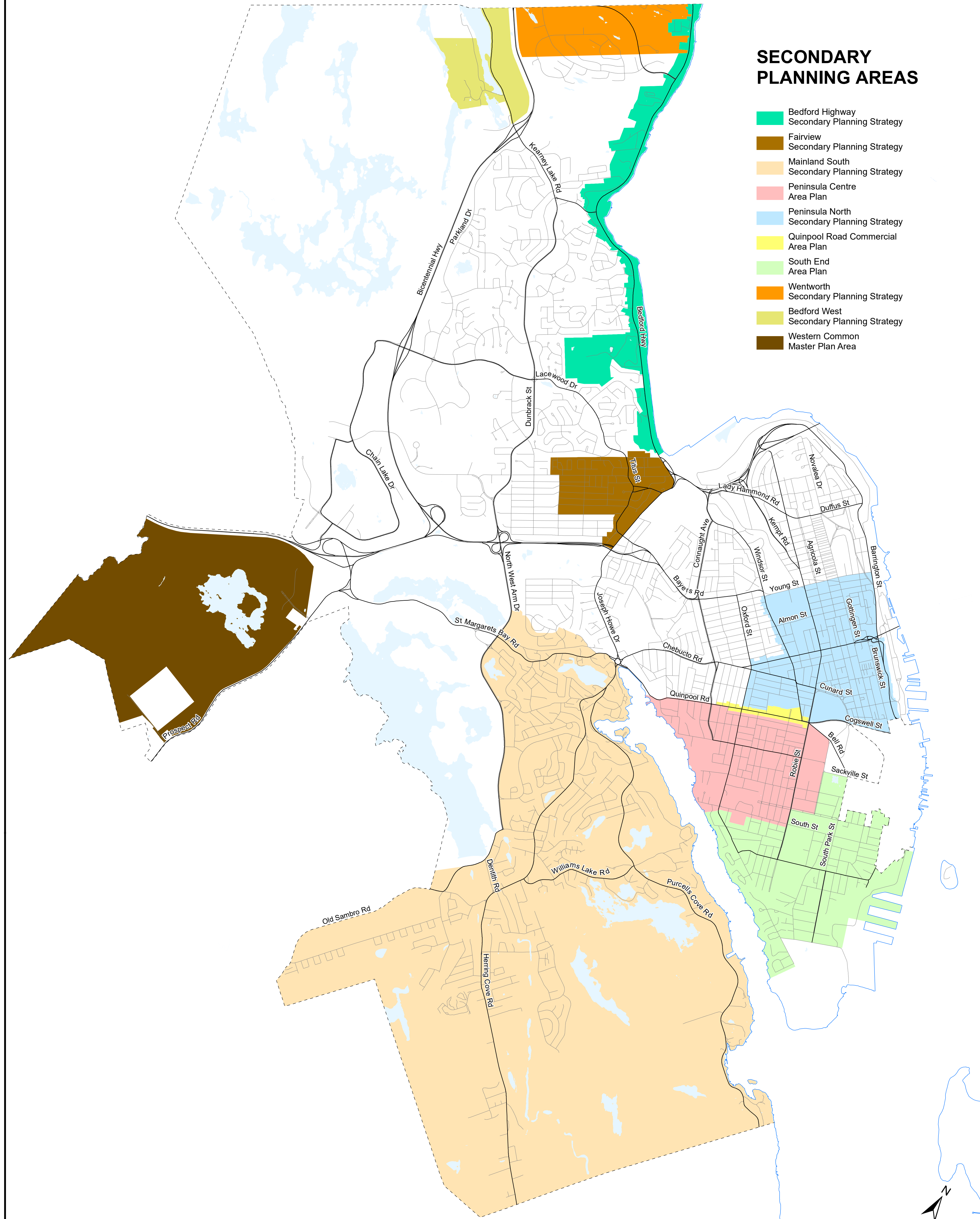


#### SCHEDULES

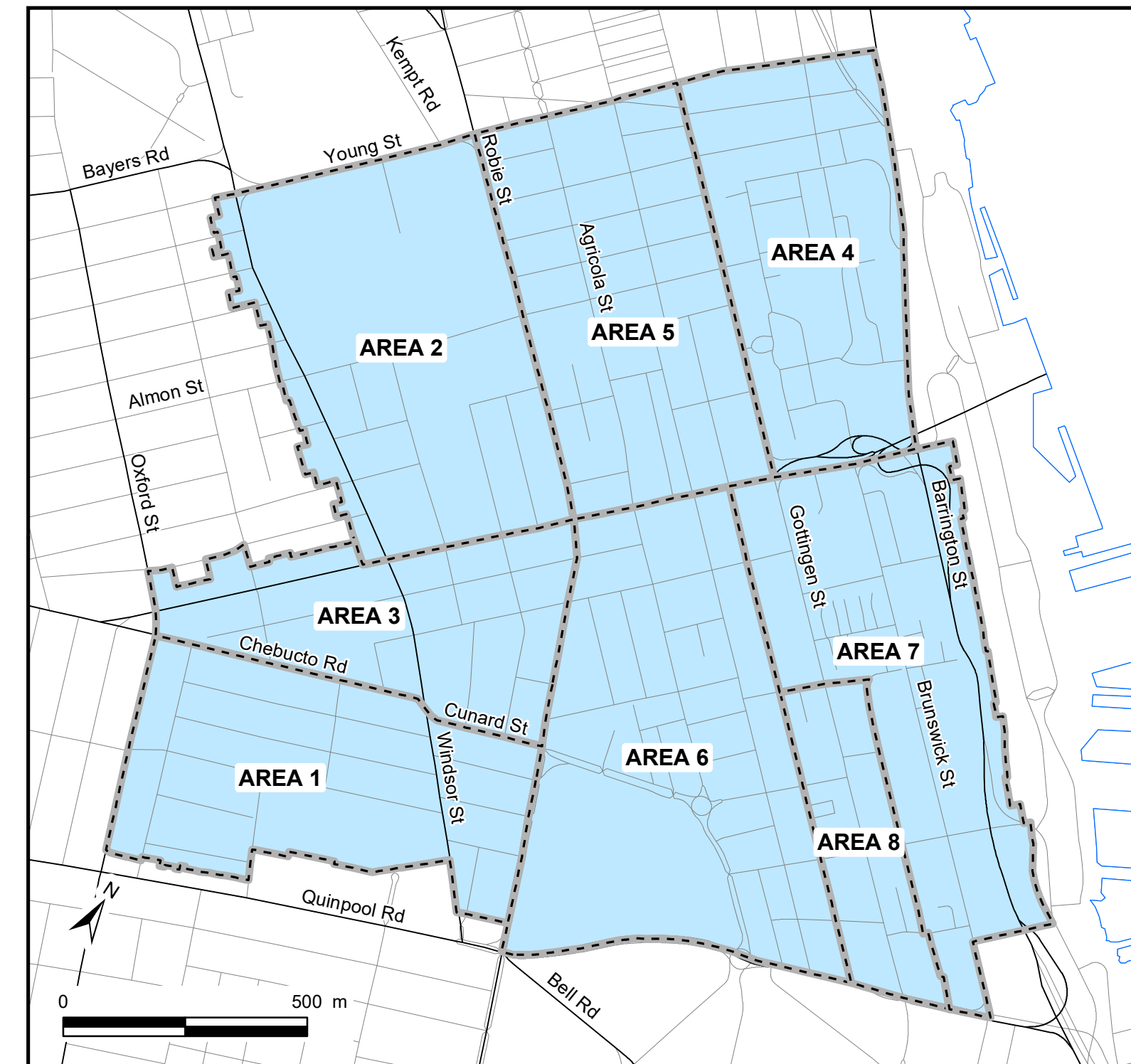
- Schedule A
- Schedule B
- Schedule C
- HCD-1
- Schedule HA-1
- Schedule L
- Schedule M
- Schedule Q
- Peninsula West Area 1
- Schedule R
- Schedule S

#### SECONDARY PLANNING AREAS

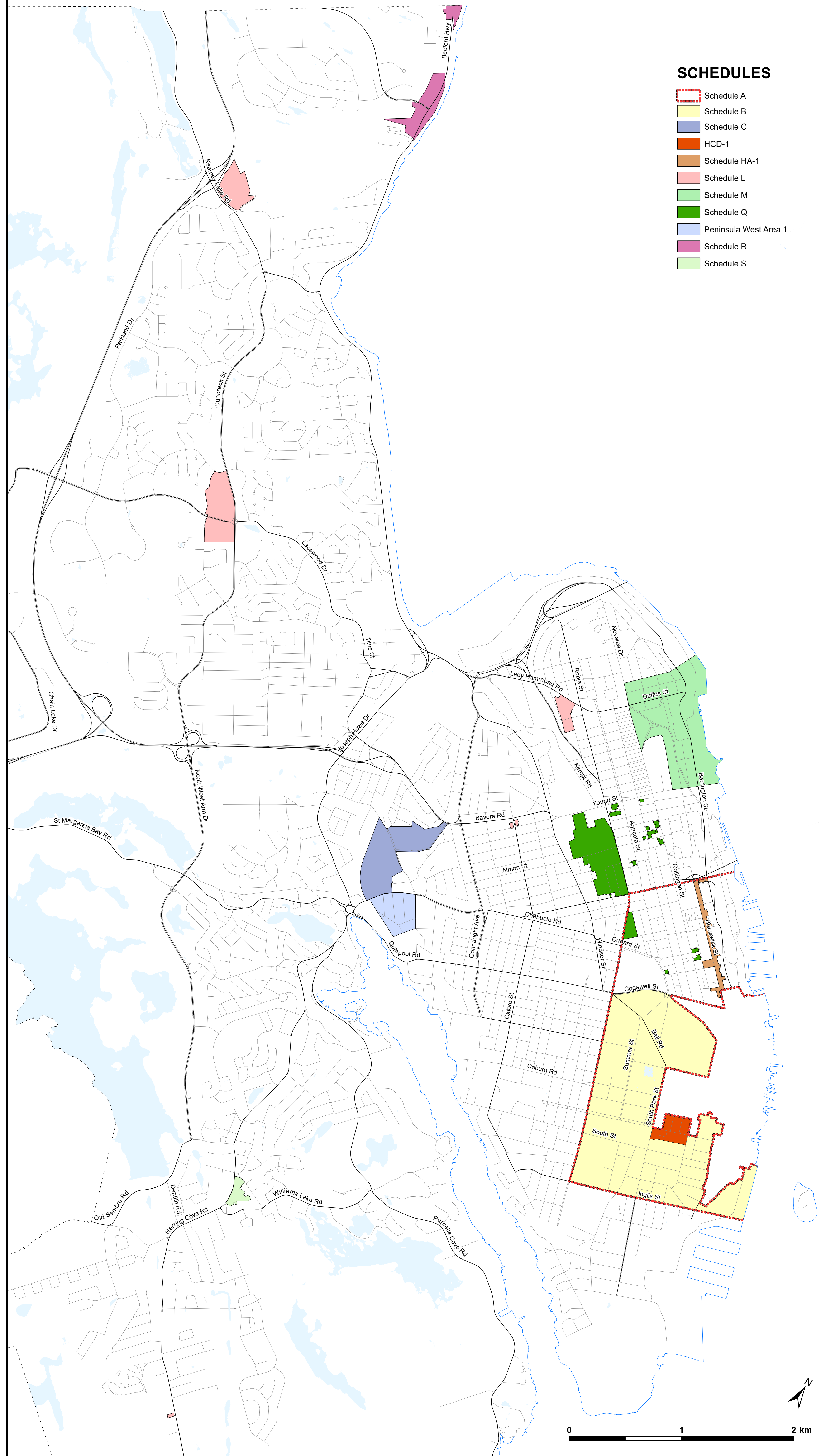
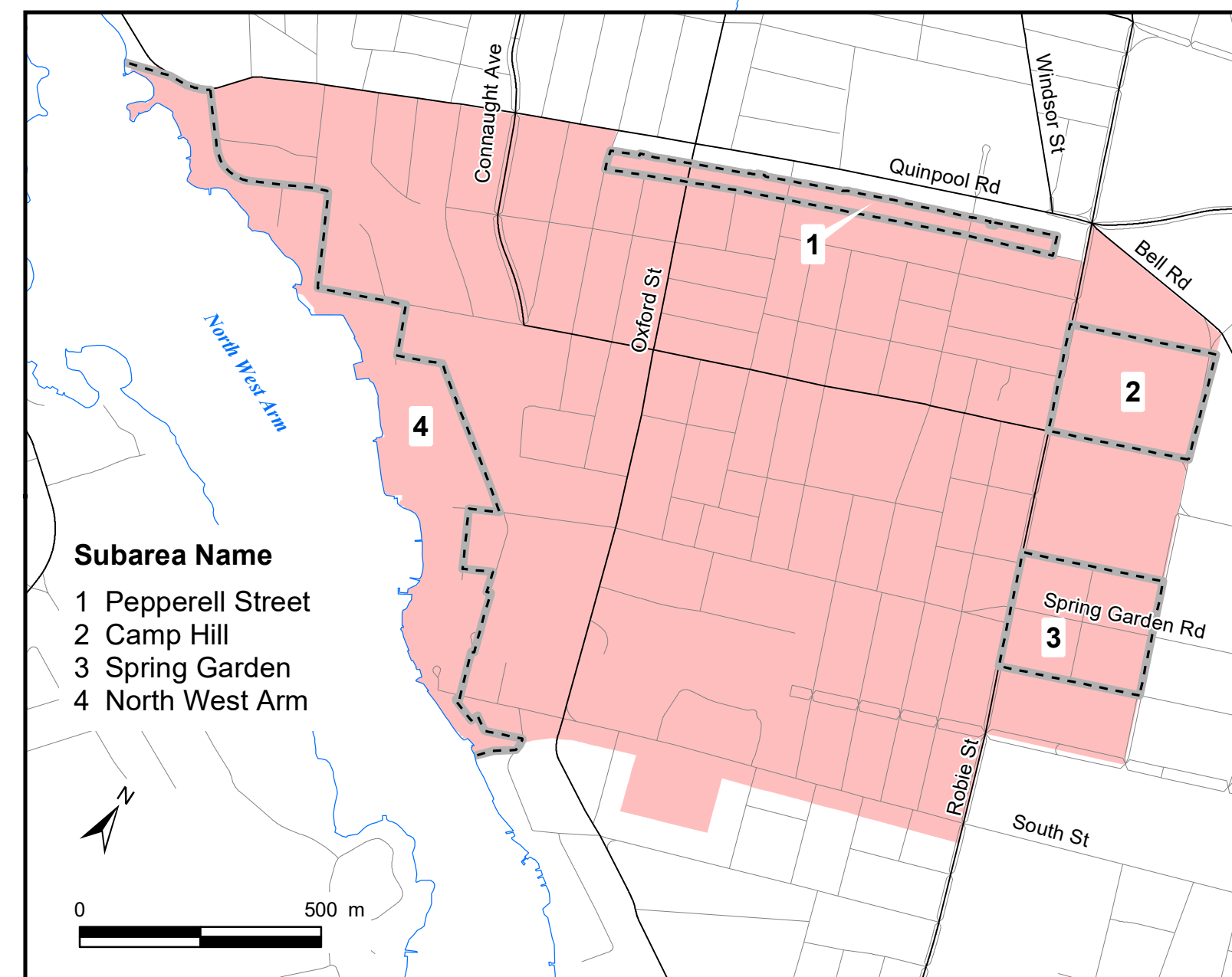
- Bedford Highway  
Secondary Planning Strategy
- Fairview  
Secondary Planning Strategy
- Mainland South  
Secondary Planning Strategy
- Peninsula Centre  
Area Plan
- Peninsula North  
Secondary Planning Strategy
- Quinpool Road Commercial  
Area Plan
- South End  
Area Plan
- Wentworth  
Secondary Planning Strategy
- Bedford West  
Secondary Planning Strategy
- Western Common  
Master Plan Area



Inset A: Peninsula North - Detail



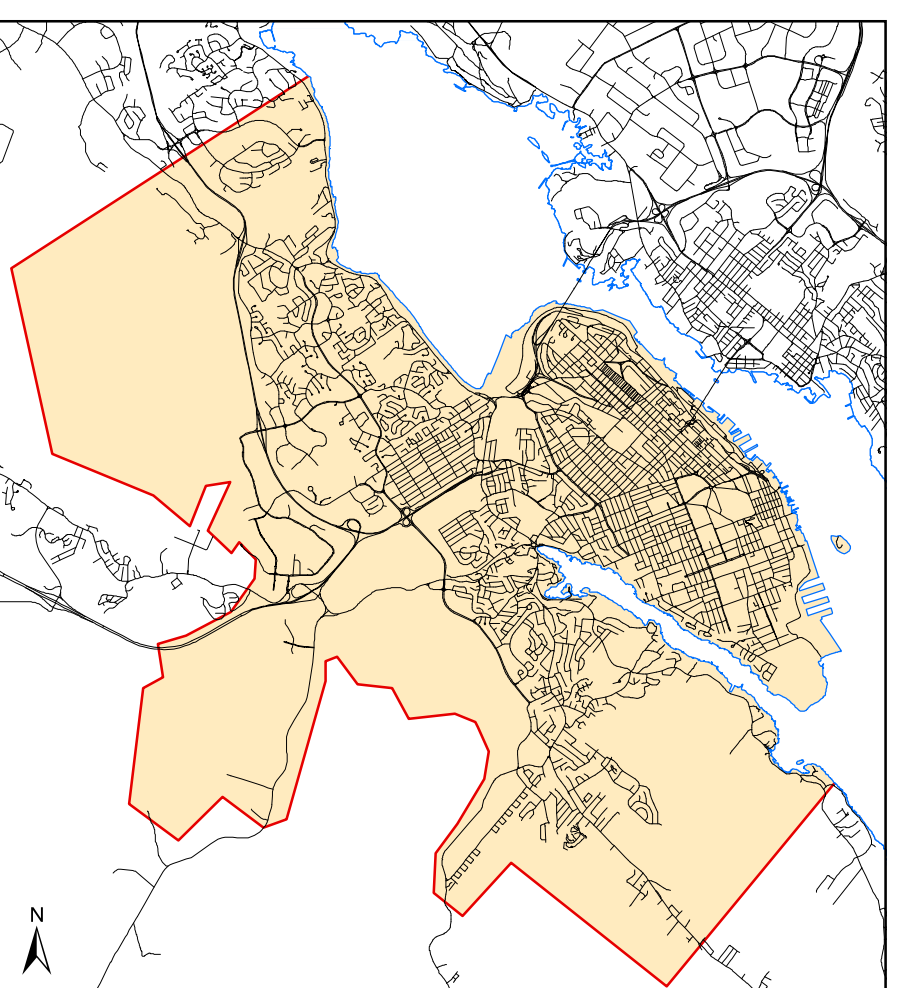
Inset B: Peninsula Centre - Detail



The complete package of zoning regulations for the City of Halifax is comprised of the Land Use Bylaw, Zoning Map, Schedule Map, Height Precinct Map, View Plane Map, McIntosh Run Flood Plain Map, and Building Line Plan.

Reference to the complete package must be made in order to determine allowable land uses for any land in the Halifax Plan Area.

#### Key Map



Amended: 03 Nov 2018

Compiled by HRM Planning Services. HRM does not guarantee the accuracy of any representation on this plan.