

HALIFAX
Peninsula Land Use By-Law
ZM-17 - Height Precincts

- Height Precinct Boundary**
- Interpretation of Building Height**
- Area where maximum permitted height is measured between the highest point of the roof and the mean grade of the finished ground adjoining the building
- Area where maximum permitted height is measured between the highest point of the building, exclusive of any non-habitable roof, and the mean grade of the finished ground adjoining the building between the building and the fronting street
- Area where maximum permitted height is measured between the commencement of the top story of a building and the mean grade of the finished ground adjoining the building between the building and the fronting street
- Note: All heights are shown in feet
- Refer to the Regional Centre Land Use By-law

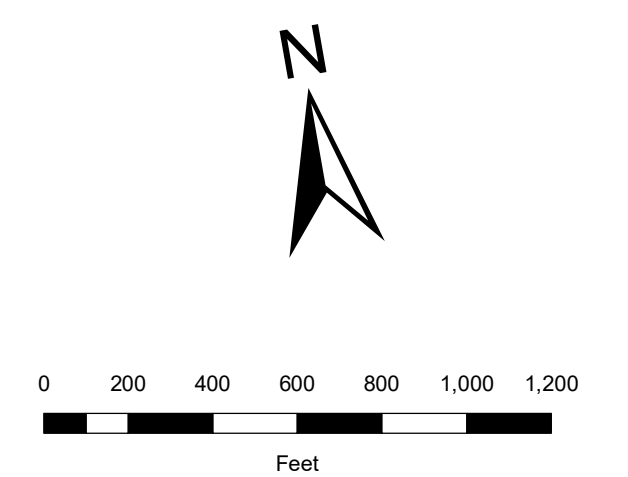
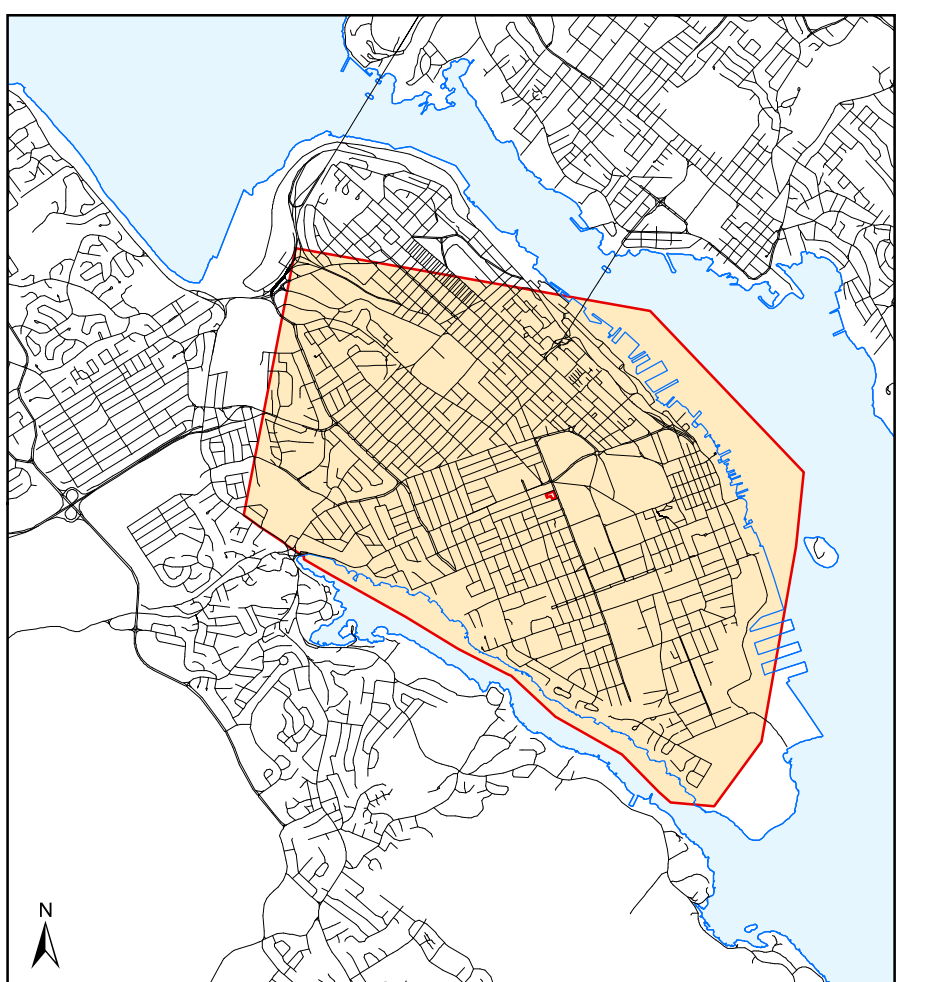
See INSET A

"This map is an unofficial copy which shows only the zoning for the portion of the City of Halifax indicated below.

The complete package of zoning regulations for the City of Halifax is comprised of the Land Use Bylaw, Zoning Map, Schedule Map, Height Precinct Map, View Plane Map, McIntosh Run Flood Plane Map, and Building Line Plan.

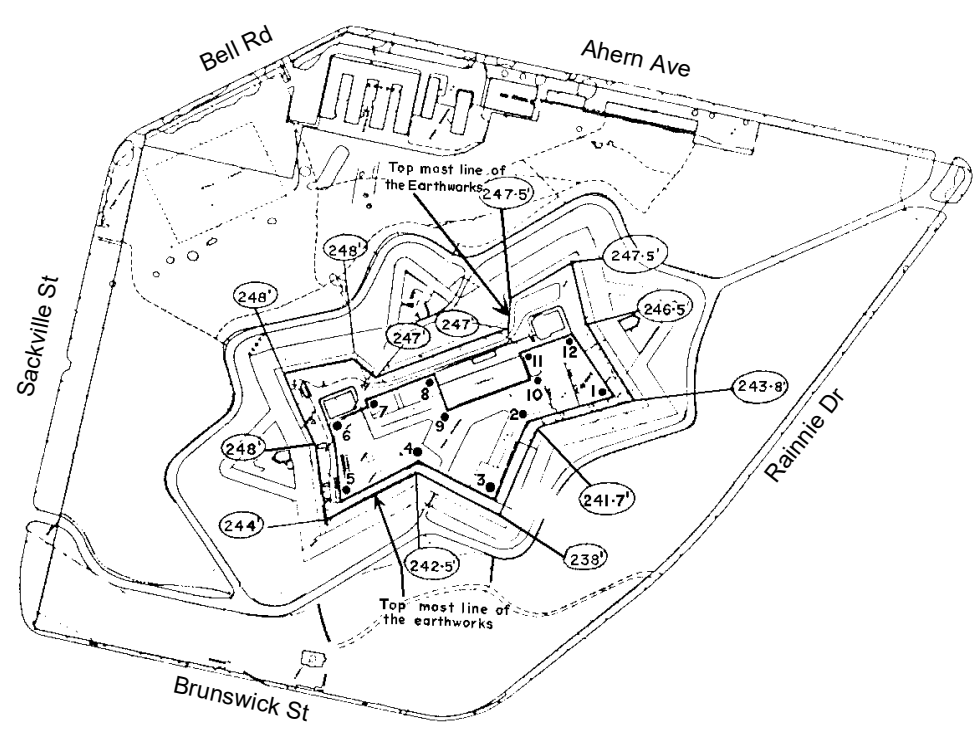
Reference to the complete package must be made in order to determine allowable land uses for any land in the city."

Key Map



Effective: 30 November 2019
Compiled by HRM Planning Services. HRM does not guarantee the accuracy of any representation on this plan.

INSET A - Citadel Elevations



Elevations at ground level

Point	Northing	Easting	Elevation (feet)
1	16,225,497.06	1,238,982.99	209.5
2	16,225,500.80	1,238,137.61	216.0
3	16,225,492.40	1,238,207.60	210.3
4	16,225,198.13	1,238,208.18	216.0
5	16,225,099.80	1,238,526.57	215.5
6	16,224,975.52	1,238,481.99	200.0
7	16,225,038.86	1,238,214.79	200.0
8	16,225,121.13	1,238,189.51	200.0
9	16,225,195.22	1,238,223.88	218.0
10	16,225,330.43	1,238,052.05	218.0
11	16,225,245.77	1,238,988.73	218.0
12	16,225,330.94	1,238,986.70	211.5

1988 adjustment

90.0' Elevation of the topmost line of the earthworks on the Citadel ramparts