








-  Road closure, and no cycling, parking or vehicle access (open for pedestrians)
-  Southbound transit (routes 1, 8, 9A, 9B, 10, 14, 32, 53, 59, 68, 123, 182, 183, 185, 186, 194, and 196) and motorist detour routes
-  Northbound transit and motorist detour routes
-  Open to motorist, cyclist and pedestrian traffic
-  Hourly parking temporarily removed
-  Temporary bus stop
-  Bus stop