




| DISTRICT | REGION | HRM SPORT FIELDS | ADDRESS | CURRENT | STATUS |
|----------|---------|---|---|-------------------|-------------|
| 1 | East | Musquodoboit Valley Education Centre | 12046 Highway 224, Middle Musquodoboit | D | - |
| 1 | Central | Musquodoboit Rural High | 11980 Highway 224, Middle Musquodoboit | D | - |
| 1 | Central | Ash Lee Jefferson Elementary | 10 Lockview Road, Fall River | B | - |
| 1 | Central | George P. Vanier Junior High | 1410 Fall River Road, Fall River | C | - |
| 1 | Central | Lockview High | 148 Lockview Road, Fall River | A | P3 School |
| 1 | Central | Purl E. Gilby | 19 Davis Drive, Beaver Bank | C | - |
| 1 | Central | Ryan Rosen Park | 60 Foster Avenue, Fall River | D | - |
| 1 | Central | Silversides Residence Association Park | 48 Overbrook Drive, Waverley | - | Private |
| 1 | Central | Tamarack Hills Park | 15 Talisman Drive, Fall River | Small Sport Field | - |
| 1 | Central | Waverley Memorial | 2393 Rocky Lake Drive, Waverley | D | - |
| 2 | East | Oyster Pond Academy | 10583 Highway 7, Oyster Pond | D | - |
| 2 | East | Robert Jamison Elementary | 7962 Highway 7, Musquodoboit Harbour | Greenspace | - |
| 2 | East | Duncan MacMillan High | 481 Church Point Road, Sheet Harbour | D | - |
| 2 | East | Eastern Shore District High | 35 West Petpeswick Road, Musquodoboit Harbour | C | Partnership |
| 2 | East | Atlantic View Elementary | 3391 Lawrencetown Road, Lawrencetown | D | - |
| 2 | East | Bell Park Academic Centre | 4 Thomas Street, Lake Echo | D | - |
| 2 | East | Gaetz Brook Junior High | 6856 Highway 7, Gaetz Brook | C | - |
| 2 | East | Graham Creighton Junior High | 72 Cherry Brook Road, Cherry Brook | C | - |
| 2 | East | Ecole Des Beaux-Marais (Formerly, Lakeview Consolidated Elementary) | 5261 Highway 7, Porters Lake | D | - |
| 2 | East | Porters Lake Elementary | 40 Inspiration Drive, Porters Lake | B | - |
| 2 | East | O'Connell Drive Elementary | 40 O'Connell Drive, Porters Lake | B | - |
| 2 | East | Ross Road School | 336 Ross Road, Westphal | B | - |
| 3 | East | Bel Ayr Elementary | 4 Bell Street, Dartmouth | Greenspace | - |
| 3 | East | Eric Graves Memorial Junior High | 70 Dorothea Drive, Dartmouth | C | - |
| 3 | East | Joseph Giles Elementary | 54 Gregory Drive, Cole Harbour | Greenspace | - |
| 3 | East | Portland Estates Elementary # 1 | 45 Portland Hills Drive, Dartmouth | B | P3 School |
| 3 | East | Portland Estates Elementary # 2 | 149 Portland Hills, Dartmouth | D | - |
| 3 | East | Eastern Passage Education Centre | 93 Samuel Danial Drive, Eastern Passage | B | P3 School |
| 3 | East | Ocean View Elementary | 51 Oceanview School Road, Eastern Passage | B | Partnership |
| 3 | East | Prince Arthur Junior High - Spring / Fall (# 1, # 2, # 3) | 85 Prince Arthur Avenue, Dartmouth | C | - |
| 3 | East | Seaside Elementary | 1881 Caldwell Road, Eastern Passage | B | Partnership |
| 3 | East | Shearwater - DND Land | 66 Boundary Road, Shearwater | - | Private |
| 3 | East | Tallahassee Community Centre | 168 Redoubt Way, Eastern Passage | B | Partnership |

| DISTRICT | REGION | HRM SPORT FIELDS | ADDRESS | CURRENT | STATUS |
|----------|--------|--|---------------------------------------|------------------|-------------|
| 4 | East | Astral Drive Junior High | 238 Astral Drive, Cole Harbour | C | Partnership |
| 4 | East | Auburn Drive High | 300 Auburn Drive, Cole Harbour | A | - |
| 4 | East | COLE HARBOUR TURF/Former Bell Annex | 463 Auburn Drive, Cole Harbour | AA - All Weather | |
| 4 | East | Colby Village Elementary | 92 Colby Drive, Dartmouth | D | - |
| 4 | East | Cole Harbour District High | 2 Chameau Crescent, Cole Harbour | C | Partnership |
| 4 | East | George Bissett Elementary | 170 Arklow Drive, Dartmouth | Greenspace | - |
| 4 | East | Scotia One | 51 Forest Hills Parkway, Cole Harbour | D | Partnership |
| 4 | East | Sir Robert Borden Junior High | 16 Evergreen Drive, Cole Harbour | C | - |
| 4 | East | Wagner Sport Field (Scotia Two) | 51 Forest Hills Parkway, Cole Harbour | B | Partnership |
| 5 | East | Brownlow Park | 40 Peddars Way, Dartmouth | B | - |
| 5 | East | Mic Mac #1 | 1188 Mic Mac Blvd, Dartmouth | B | - |
| 5 | East | Mic Mac #2 | 1188 Mic Mac Blvd, Dartmouth | B | - |
| 5 | East | Dartmouth High | 95 Victoria Road, Dartmouth | C | - |
| | | | | | |
| 6 | East | Beazley | 38 Caledonia Road, Dartmouth | A | - |
| 6 | East | Carrefour School | 201 Avenue Du Portage, Dartmouth | - | Private |
| 6 | East | Craigburn Drive | 33 Charles Keating Drive, Dartmouth | D | - |
| 6 | East | Ecole Bois-Joli | 211 Avenue Du Portage, Dartmouth | B | P3 School |
| 6 | East | Ellenvale Junior High | 88 Belle Vista Drive, Dartmouth | C | - |
| 6 | East | Eric Curry | 22 Glencoe Drive, Dartmouth | D | - |
| 6 | East | Ira Settle | 17 First Street, Dartmouth | B | - |
| 6 | East | Craig Blake Memorial (Montebello Park) | 110 Appian Way, Dartmouth | B | - |
| 6 | East | Dartmouth Boys & Girls Club | 60 Farrell Street, Dartmouth | Greenspace | |
| 6 | East | Don Bayer (Burnside) | 134 Akerley Blvd., Dartmouth | D | |
| 6 | East | Prince Andrew High | 31 Woodlawn Rd., Dartmouth | N/A | |
| 6 | East | Harbour East All Weather (Burnside) | 261 Commodor Drive, Dartmouth | AA - All Weather | |
| 6 | East | Harbour View Elementary | 25 Alfred Street, Dartmouth | D | |
| 6 | East | Shannon Park # 1 - DND Land | 75 Iroquois Drive, Dartmouth | N/A | Private |
| 6 | East | Shannon Park # 2 - DND Land | 75 Iroquois Drive, Dartmouth | N/A | Private |
| 6 | East | Shannon Park # 3 - DND Land | 75 Iroquois Drive, Dartmouth | N/A | Private |
| 6 | East | Shannon Park # 4 - DND Land | 75 Iroquois Drive, Dartmouth | N/A | Private |
| 7 | West | South Common #16 | 1845 Bell Road, Halifax | B | |
| 7 | West | Wanderers Grounds | 1690 Bell Road, Halifax | A | |

| DISTRICT | REGION | HRM SPORT FIELDS | ADDRESS | CURRENT | STATUS |
|----------|--------|--|--|--------------------------------|---------|
| 7 | West | Conrose (2 minis) | 6510 Jubilee Road, Halifax | D | |
| 7 | West | LeMarchant - St. Thomas Elementary | 6141 Watt Street, Halifax | C | |
| 7 | West | Sir Charles Tupper Elementary | 1930 Cambridge Street, Halifax | Greenspace | |
| 7 | West | St. Francis (Inglis Street Elementary) | 5985 Inglis Street, Halifax | B | |
| 8 | West | J. Eric Davidson (Fort Needham) | 3255 Needham Street, Halifax | B | - |
| 8 | West | Merv Sullivan - Fall (Football) | 3791 Novalea Drive, Halifax | B | - |
| 8 | West | St. Catherine's Elementary | 3299 Connolly Street, Halifax | C | - |
| 8 | West | St. Stephen's Elementary | 3669 Highland Avenue, Halifax | C | - |
| 8 | West | Stadacona - DND Land | 2782 Rutherford Street, Halifax | - | Private |
| 8 | West | Westwood (Bayers/Westwood) | 3315 Romans Avenue, Halifax | Greenspace | |
| 8 | West | George Dixon Centre | 2502 Brunswick Street, Halifax | Tennis Court, Small Greenspace | |
| 8 | West | Halifax North Commons - Cricket (# 10, # 11, # 13, # 14) | Robie Street and Cogswell Street, Halifax | A | - |
| 8 | West | Halifax North Commons # 12 - Field Hockey | Cogswell Street, Halifax | OVAL | - |
| 8 | West | Halifax North Commons # 13 - Touch Football | Robie Street, Halifax | A | - |
| 8 | West | Halifax North Commons # 14 - Touch (# 10, # 11) | Robie Street and Cogswell Street, Halifax | A | - |
| 8 | West | Halifax North Commons # 15 - Fall (# 1, # 2, # 3, # 4) | Robie Street and Cunard Street, Halifax | A | - |
| 8 | West | Halifax North Commons # 17 - Fall (# 8) | North Park Street and Cunard Street, Halifax | C | - |
| 8 | West | Halifax North Commons # 18 - Fall (# 5, # 6) | North Park Street and Cogswell Street, Halifax | OVAL | - |
| | | | | | |
| 9 | West | Chebucto Road School | 6215 Chebucto Road, Halifax | Greenspace | - |
| 9 | West | St. Agnes Junior High | 6981 Mumford Road, Halifax | C | - |
| 9 | West | Westmount Elementary # 1 - Douglas B. MacDonald Memorial | 6700 Edward Arab Avenue, Halifax | C | - |
| 9 | West | Westmount Elementary # 2 | 6700 Edward Arab Avenue, Halifax | Playground | - |
| 9 | West | Chain Lake (Crown Drive) | 531 Crown Drive, Halifax | D | - |
| 9 | West | Fleming Tower - John W. MacLeod | 25 Randolph Street, Halifax | C | - |
| 9 | West | J. Albert Walker | 300 Cowie Hill Road, Halifax | B | - |
| 9 | West | Ravenscraig | 15 Ravenscraig Drive, Halifax | A | - |
| 9 | West | Springvale Elementary | 92 Downs Avenue, Halifax | C | - |
| 9 | West | Stanley Park | 56 Tamarack Drive, Halifax | B | - |
| | | | | | |
| 10 | West | Clayton Park Junior High | 45 Plateau Crescent, Halifax | B | - |
| 10 | West | Fairview Junior High | 155 Rosedale Avenue, Halifax | B | - |
| 10 | West | Titus Smith Park | 44 Vimy Avenue, Halifax | Greenspace | |
| 10 | West | W. D. Piercey | 119 Frederick Avenue, Halifax | C | - |
| 10 | West | Grosvenor - Wentworth Park Elementary | 4 Downing Street, Halifax | D | - |

| DISTRICT | REGION | HRM SPORT FIELDS | ADDRESS | CURRENT | STATUS |
|----------|---------|---|--|---|-------------|
| 10 | West | Rockingham Elementary | 31 Tremont Drive, Halifax | Greenspace | - |
| 10 | West | Sheffield Park | 47 Meadowlark Crescent, Halifax | D  | - |
| 10 | West | Tremont # 1 - Fall (potential to subdivide # 2, # 3) | 45 Trailwood Place, Halifax | A | - |
| | | | | | |
| 11 | West | Graves Oakley # 1 - Rugby (farthest back) | 104 Leiblin Drive, Halifax | B  | - |
| 11 | West | Graves Oakley # 2 - Rugby (adjacent to Soccer) | 104 Leiblin Drive, Halifax | A | - |
| 11 | West | Graves Oakley - Soccer | 104 Leiblin Drive, Halifax | C | - |
| 11 | West | Harrietsfield Elementary | 1150 Old Sambro Road, Harrietsfield | D | - |
| 11 | West | Herring Cove Junior High | 7 Lancaster Drive, Herring Cove | C | - |
| 11 | West | J. L. Ilsley High | 38 Sylvia Avenue, Halifax | B | - |
| 11 | West | Rockingstone Heights | 1 Regan Drive, Halifax | B | - |
| 11 | West | Sambro Elementary | 3725 Old Sambro Road, Sambro | Greenspace | - |
| 11 | West | Atlantic Memorial | 3591 Prospect Road, Whites Lake | D | - |
| 11 | West | Atlantic Memorial - Terence Bay | 1714 Lower Prospect Road, Terence Bay | D | - |
| 11 | West | Romano R. Janc Memorial - Brookside Junior High | 2239 Prospect Road, Hatchet Lake | B | - |
| 11 | West | Prospect Road Elementary | 2199 Prospect Road, Hatchet Lake | C | - |
| | | | | | |
| 12 | West | Glenbourne | 655 Parkland Drive, Halifax | C | - |
| 12 | West | Glenbourne # 2 | 655 Parkland Drive, Halifax | Play Park/Dog Park | - |
| 12 | West | Mainland Common All Weather (Halifax) | 210 Thomas Raddall Avenue, Halifax | AA - All Weather | |
| 12 | West | Park West School | 206 Langbrae Drive, Halifax | B - TBD  | P3 School |
| 12 | West | Beechville Lakeside Timberlea School: Main Building | 22 James Street, Timberlea | D | - |
| 12 | West | Beechville Lakeside Timberlea School: Annex (Old Junior High) | 24 James Street, Timberlea | C | - |
| 12 | West | Ridgecliff Middle School | 35 Beech Tree Run, Beechville | B | P3 School |
| | | | | | |
| 13 | West | Five Bridges Junior High | 66 Hubleys Road, Hubley | B | - |
| 13 | Central | Buckingham Commons | 175 Buckingham Drive, Stillwater Lake | Greenspace | - |
| 13 | Central | Hammonds Plains Consolidated Elementary | 2180 Hammonds Plains Road, Hammonds Plains | C | Partnership |
| 13 | Central | Highland Park (Hammonds Plains) | 21 Deepwood Drive, Hammonds Plains | D | - |
| 13 | Central | Highland Park (Hammonds Plains) | 21 Deepwood Drive, Hammonds Plains | Greenspace | - |
| 13 | Central | Kingswood Elementary | 34 Vrege Court, Hammonds Plains | B | - |
| 13 | Central | Madeline Symonds Middle School | 290 White Hills Run, Hammonds Plains | B | P3 School |
| 13 | Central | Sir John A. Macdonald High | 31 Scholars Road, Upper Tantallon | B | - |
| 13 | Central | St. Margaret's Bay Elementary | 24 Ridgewood Drive, Head of St. Margaret's Bay | B | P3 School |
| 13 | Central | Tantallon Elementary: Junior | 1 French Village Station Road, Upper Tantallon | B | Partnership |
| 13 | Central | Tantallon Elementary: Senior | 3 French Village Station Road, Upper Tantallon | C | Partnership |

| DISTRICT | REGION | HRM SPORT FIELDS | ADDRESS | CURRENT | STATUS |
|----------|---------|---|---|------------------|-------------|
| 14 | Central | Harry R. Hamilton Elementary | 40 Hamilton Drive, Sackville | C | - |
| 14 | Central | Millwood Elementary | 190 Beaver Bank Cross Road, Lower Sackville | D | - |
| 14 | Central | Millwood High | 141 Millwood Drive, Lower Sackville | C | - |
| 14 | Central | Sackville Heights Elementary | 1225 Old Sackville Road, Middle Sackville | B | P3 School |
| 14 | Central | Sackville Heights Junior High | 956 Sackville Drive, Lower Sackville | B | - |
| 14 | Central | Weir All Weather | 2476 Sackville Drive, Sackville | AA - All Weather | Partnership |
| 14 | Central | Beaver Bank - Kinsac Elementary | 28 Kinsac Road, Beaver Bank | C | - |
| 14 | Central | Beaver Bank - Monarch Drive Elementary | 38 Monarch Drive, Beaver Bank | C | - |
| 14 | Central | Capilano Common Park | 10 Capilano Drive | Greenspace | - |
| 14 | Central | Harold T. Barrett Junior High | 862 Beaver Bank Road, Beaver Bank | C | - |
| 14 | Central | Holland Road Elementary | 181 Holland Road, Fletchers Lake | C | - |
| | | | | | |
| 15 | Central | A.J. Smeltzer Junior High | 46 Prince Street, Lower Sackville | C | - |
| 15 | Central | Cavalier Drive | 116 Cavalier Drive, Lower Sackville | B | - |
| 15 | Central | Leslie Thomas Junior High | 100 Metropolitan Avenue, Lower Sackville | D | |
| 15 | Central | Metropolitan | 94 Metropolitan Avenue, Lower Sackville | B | - |
| 15 | Central | Sackville Centennial Elementary | 2A George Street, Sackville | Greenspace | - |
| 15 | Central | Sackville High | 1 Kingfisher Way, Sackville | C | - |
| 15 | Central | Sycamore Lane Elementary | 69 Sycamore Lane, Lower Sackville | D | |
| | | | | | |
| 16 | Central | Basinview Drive Community School | 273 Basinview Drive, Bedford | B | - |
| 16 | Central | Bedford Education Center (Formerly, Bedford Junior High) | 426 Rocky Lake Drive, Bedford | B | - |
| 16 | Central | Bedford South School | 2 Oceanview Drive, Bedford | B | P3 School |
| 16 | Central | Rocky Lake Junior High School (Formerly, Charles P. Allen High) | 670 Rocky Lake Drive, Bedford | C | - |
| 16 | Central | Bud Bremner/Range Park | 1800 Bedford Highway, Bedford | B | - |
| 16 | Central | Sunnyside Elementary (Eaglewood Drive) | 210 Eaglewood Drive, Bedford | D | - |
| 16 | Central | Ecole Secondaire du Sommet | 500 Larry Uteck Blvd., Halifax | B | - |
| 16 | Central | Ecole Beaubassin | 54 Larry Uteck Blvd., Halifax | B | P3 School |
| 16 | Central | Bedford/Hammonds Plains All Weather | 202 Innovation Drive, Bedford | AA-All Weather | - |
| | | May 12, 2011 VS | | | |
| | | **Revised March 2013 to reflect changes to the District Boundries- /AMW | | | |
| | | **Revised February 22 2017/AMW | | | |