

COLE HARBOUR

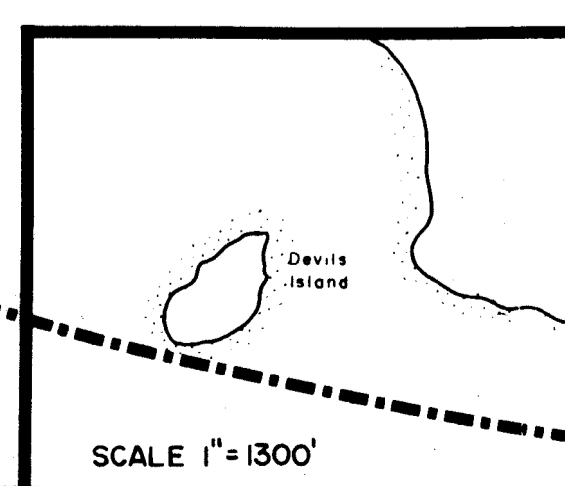
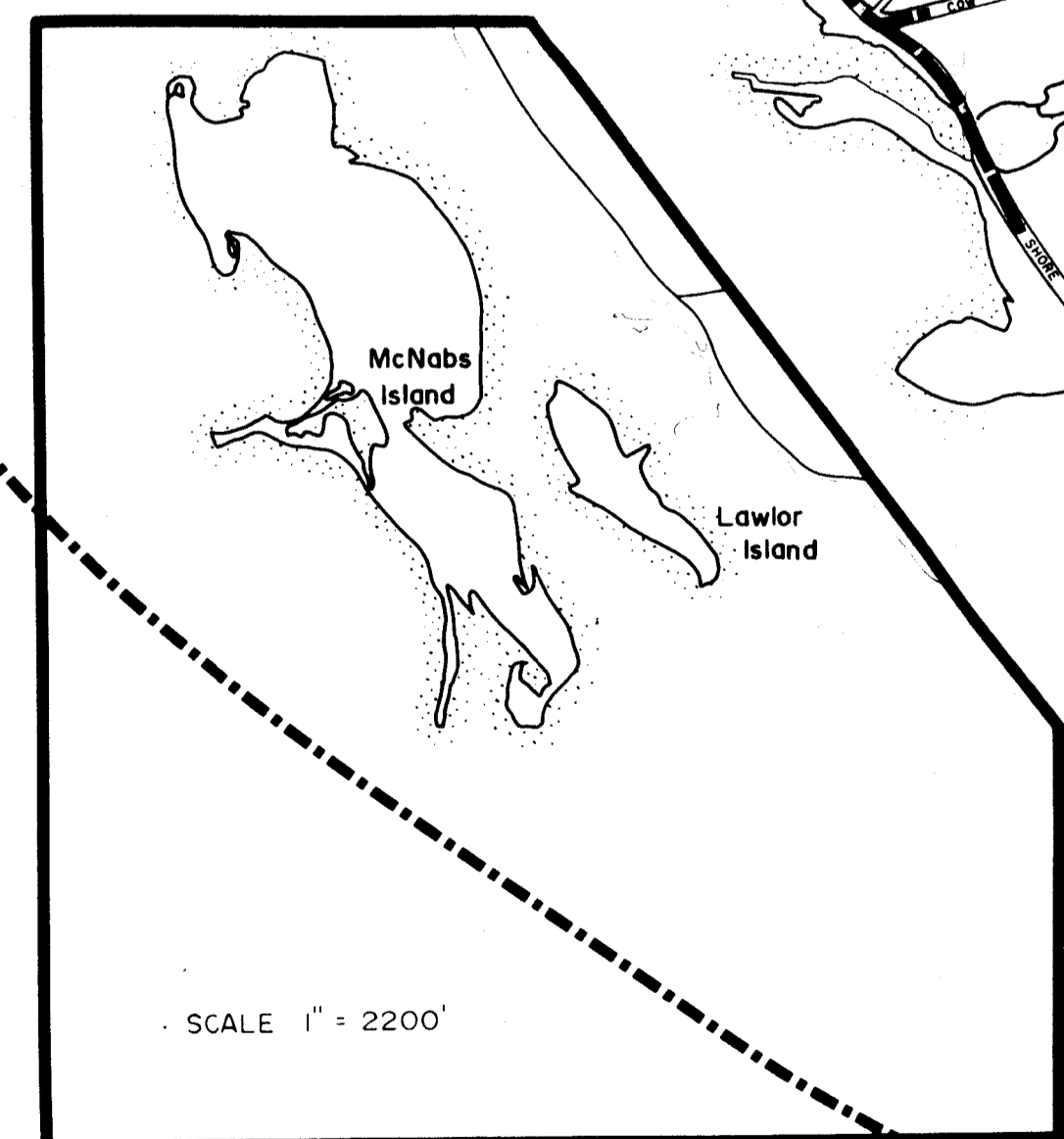
BISSETT LAKE

MORRIS LAKE

COW BAY RIVER

DE SAND LAKE

COW BAY POND



**Municipal Planning Strategy**  
**MPS**

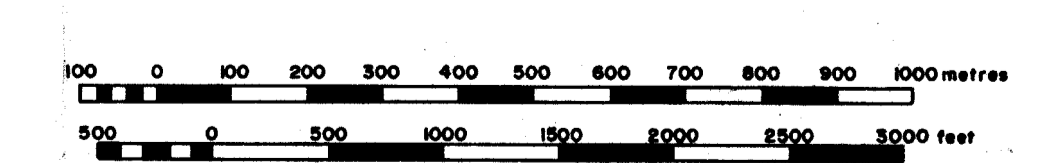
MAP 3

**EASTERN PASSAGE - COW BAY**  
**TRANSPORTATION MAP**

- MAJOR COLLECTOR
- - - MINOR COLLECTOR

I, \_\_\_\_\_, Clerk of the Municipality of the County of Halifax do hereby certify this map marked Map 3, Transportation Plan as the map referred to in the Municipal Planning Strategy for Eastern Passage-Cow Bay, passed by a majority vote of the Municipality of the County of Halifax on the \_\_\_\_ day of \_\_\_\_\_, 19\_\_ A.D.

Clerk



Prepared by:  
**MUNICIPALITY OF THE COUNTY OF HALIFAX**  
**DEPARTMENT OF PLANNING AND DEVELOPMENT**  
**POLICY DIVISION**