

--	--	--

1	ISSUED FOR DEVELOPMENT AGREEMENT	2018.11.09
No.	Description	Date
Issue Schedule		

No.	Description	Date
Revision Schedule		

# PORTLAND ST. - CHANDLER

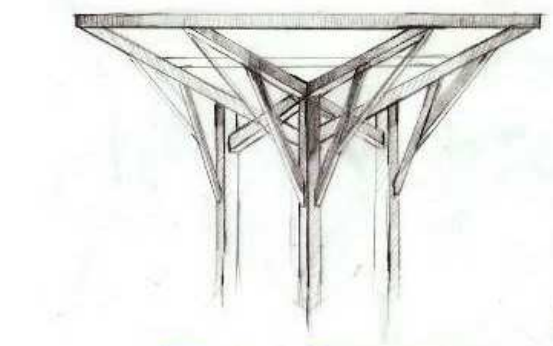
## DETAILED SITE PLAN

Project Number	17-073
Date	2018.11.09
Drawn By	HA
Checked By	TAS

# A-100

Scale	1" = 50'-0"
-------	-------------





T.A. Scott ARCHITECTURE + DESIGN  
DRAWING INSPIRATION



LEGEND:

- LANDSCAPING
- DRIVEWAY
- PARKING
- CONCRETE
- REFUSE AREA
- PROPERTY LINE

Color Legend  
1/4" = 1'-0"


1	ISSUED FOR DEVELOPMENT AGREEMENT	2018.11.09
No.	Description	Date
Issue Schedule		


No.	Description	Date
Revision Schedule		

PORTLAND ST.  
- CHANDLER

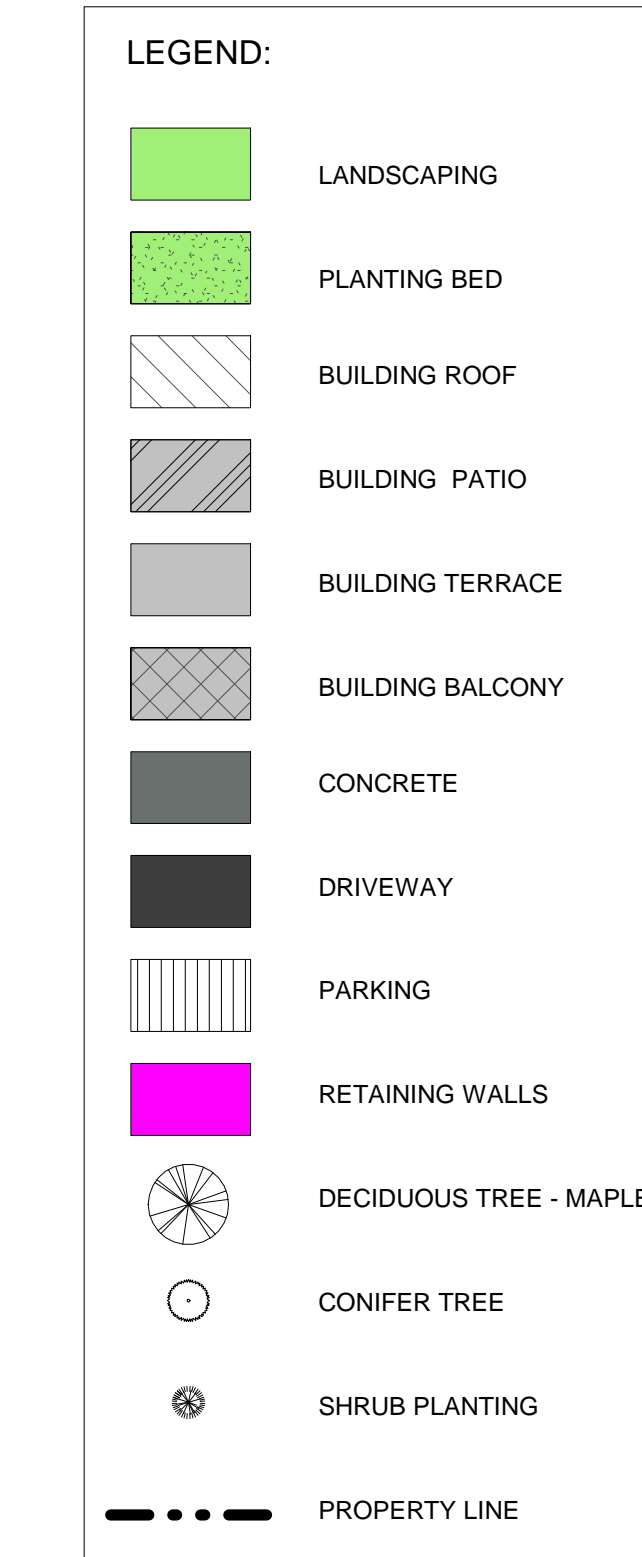
SITE PLAN -  
REFUSE AREAS

Project Number	17-073
Date	2018.11.09
Drawn By	HA
Checked By	TAS

A-101	
Scale	As indicated

1 Site Plan - Refuse Areas Locations  
3/64" = 1'-0"





 Landscape Legend  
1/4" = 1'-0"

AMENITY	AREA SF
GYM A101 & C105	2309 SF
Party Room A103	873 SF
Amenity Rooms A105 B101 & B106	2202 SF
Landscaping	10184 SF
Outdoor Patio Bldg A	508 SF
Rooftop Patio Bldg C	7000 SF

BUILDINGS	A	B	C
Rooftops	6634 SF	7392 SF	662 SF
Terraces	1215 SF	1516 SF	1084 SF
Balconies	1754 SF	2204 SF	1469 SF
Landscaping	2436 SF	2801 SF	4947 SF
Patios	508 SF	0	7000 SF
Exterior Parking	300 SF	1087 SF	3023 SF

[illegible]

1	ISSUED FOR DEVELOPMENT AGREEMENT	2018.11.09
No.	Description	Date
	Issue Schedule	

No.	Description	Date
Revision Schedule		

PORTLAND ST.  
- CHANDLER

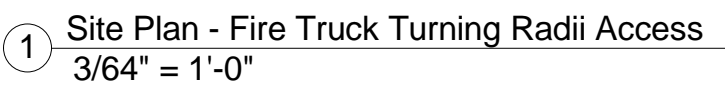
## SITE PLAN - LANDSCAPING

Project Number	17-073
Date	2018.11.09
Drawn By	HA
Checked By	TAS

A-102

Scale	As indicated
-------	--------------





PORTLAND ST. - CHANDLER	
SITE PLAN - FIRE TRUCK	
Project Number	17-073
Date	2018.11.09
Drawn By	HA
Checked By	TAS
A-103	
Scale	As indicated