




Map 1 - Generalized Future Land Use


HALIFAX

McPherson Road,
Fall River

-  Area of Proposed Development
-  Schedule H - Block B (entirety of Block B SPS Policies to be reviewed)
-  Schedule H - Blocks A & C

Designation

- R Residential
- RLVC River-Lakes Village Centre



This map is an unofficial reproduction of a portion of the Generalized Future Land Use Map for the plan area indicated.

The accuracy of any representation on this plan is not guaranteed.

Planning Districts 14 & (Shubenacadie Lakes) Plan Area