

CHARLES A. DALRYMPLE
& ANGELA M. DALRYMPLE
DOC. NO. 96929071
PID - 00603761

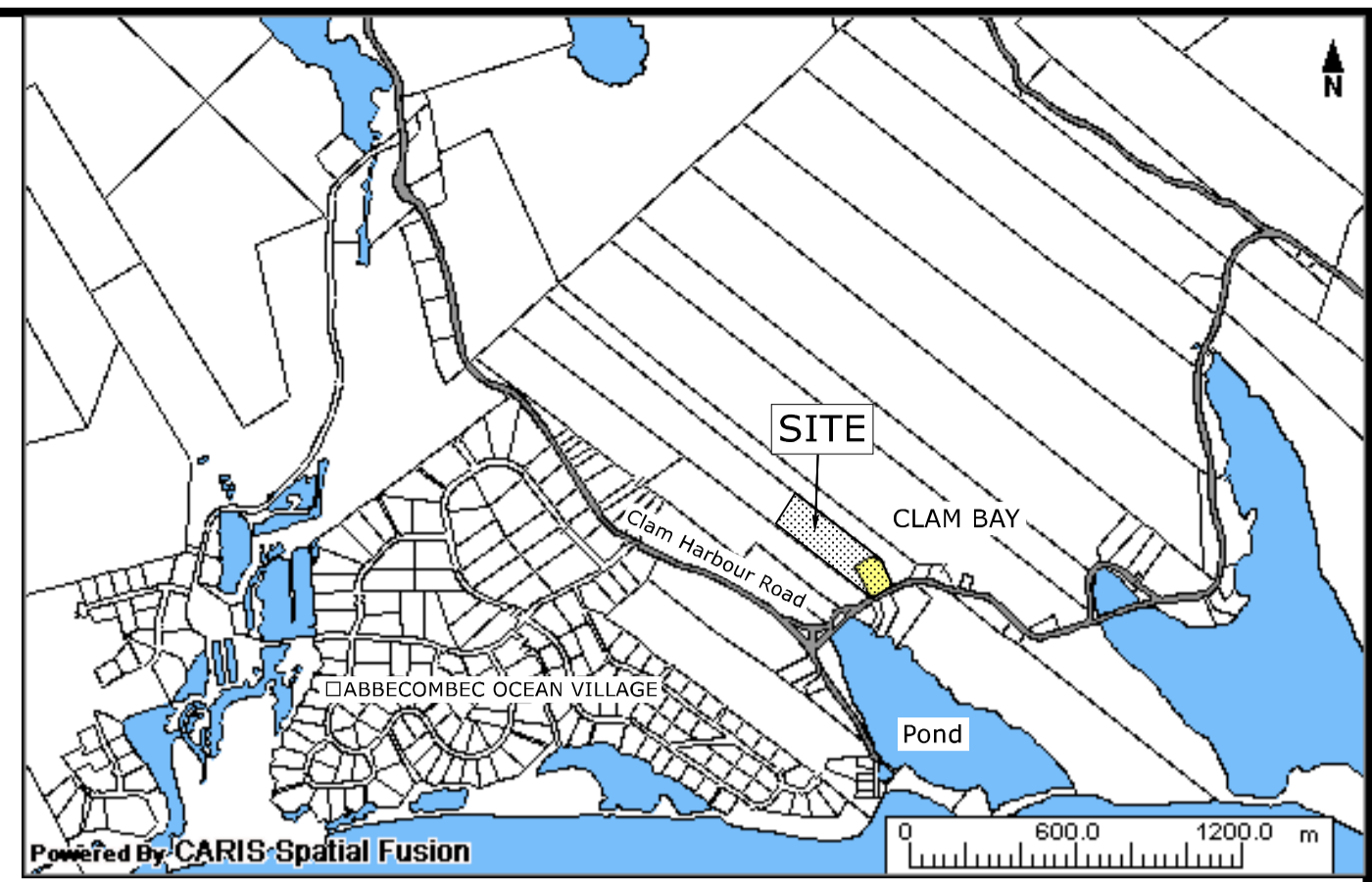
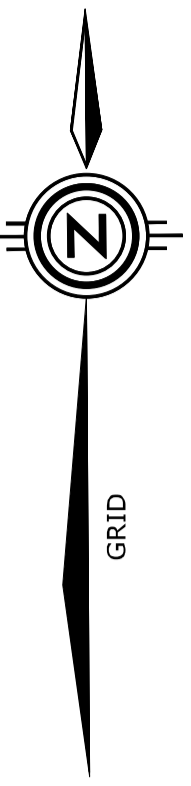
REMAINING LAND
36.4 ACRES±

PARCEL "A"
AREA - 8.42 ACRES

PARCEL "500-Y"
MAVIS S. TURPLE

BOOK 4907, PAGE 366
PID - 00603894
SEE PLAN OF SURVEY NO. 2007-011 SIGNED BY
FRANK LONGSTAFF, NSLS, DATED APRIL 23, 2007.
RECORDED AS PLAN NO. 90165847


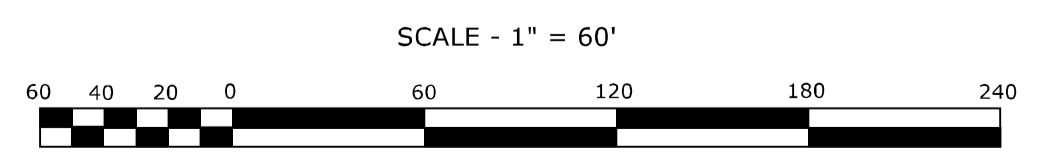
FORMERLY LAND CLAIMED BY
THE ESTATE OF
CHESTER H. TURPLE
NOW LAND OF
BONNIE SUE KERR
PID - 40189979



SITE PLAN SHOWING
LOT "G" AND PARCEL "A"
SALVAGE YARD SITE
LAND OF

CHARLES A. DALRYMPLE
& ANGELA M. DALRYMPLE

CLAM HARBOUR ROAD
CLAM BAY
COUNTY OF HALIFAX
PROVINCE OF NOVA SCOTIA



LEGEND
SM SURVEY MARKER
Fd. FOUND
CP CALCULATED POINT
=====
CULVERT
HT. HEIGHT OF BUILDING

FIELD SURVEYS CARRIED OUT ON MARCH 25, 2014 & MAY 17, 2019
PLAN DATE - MAY 30, 2019
PLAN NO. A1-396A
PREPARED BY E.J. WEBBER, NSLS