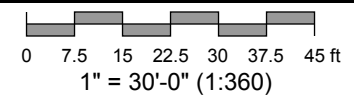
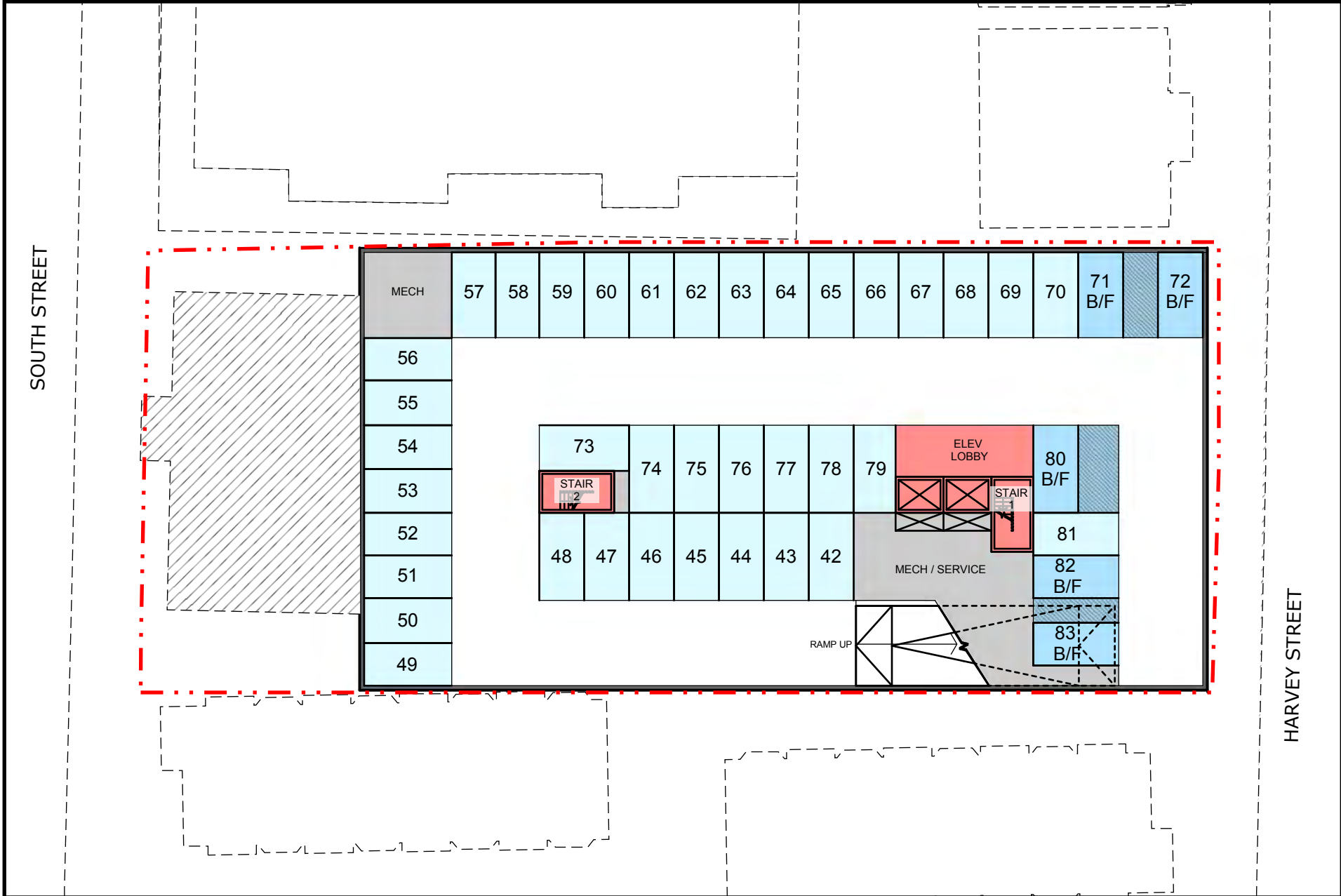


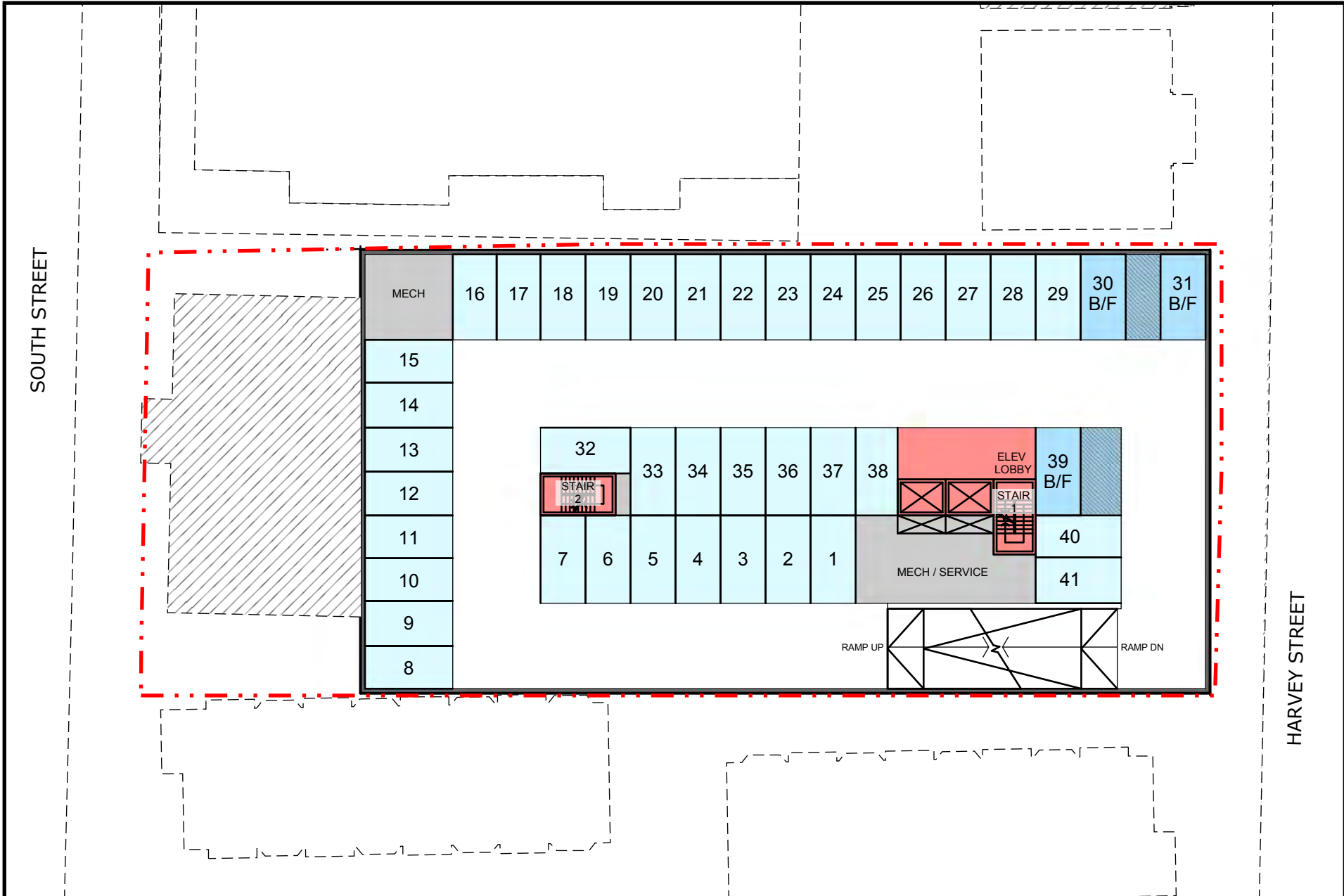
ATTACHMENT

B

BUILDING
DRAWINGS









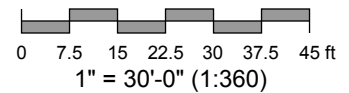


ARCHITECTURE | 49 **wsp**

STAIRS HOUSE
 Plan - Level 5-7
 Halifax, Nova Scotia

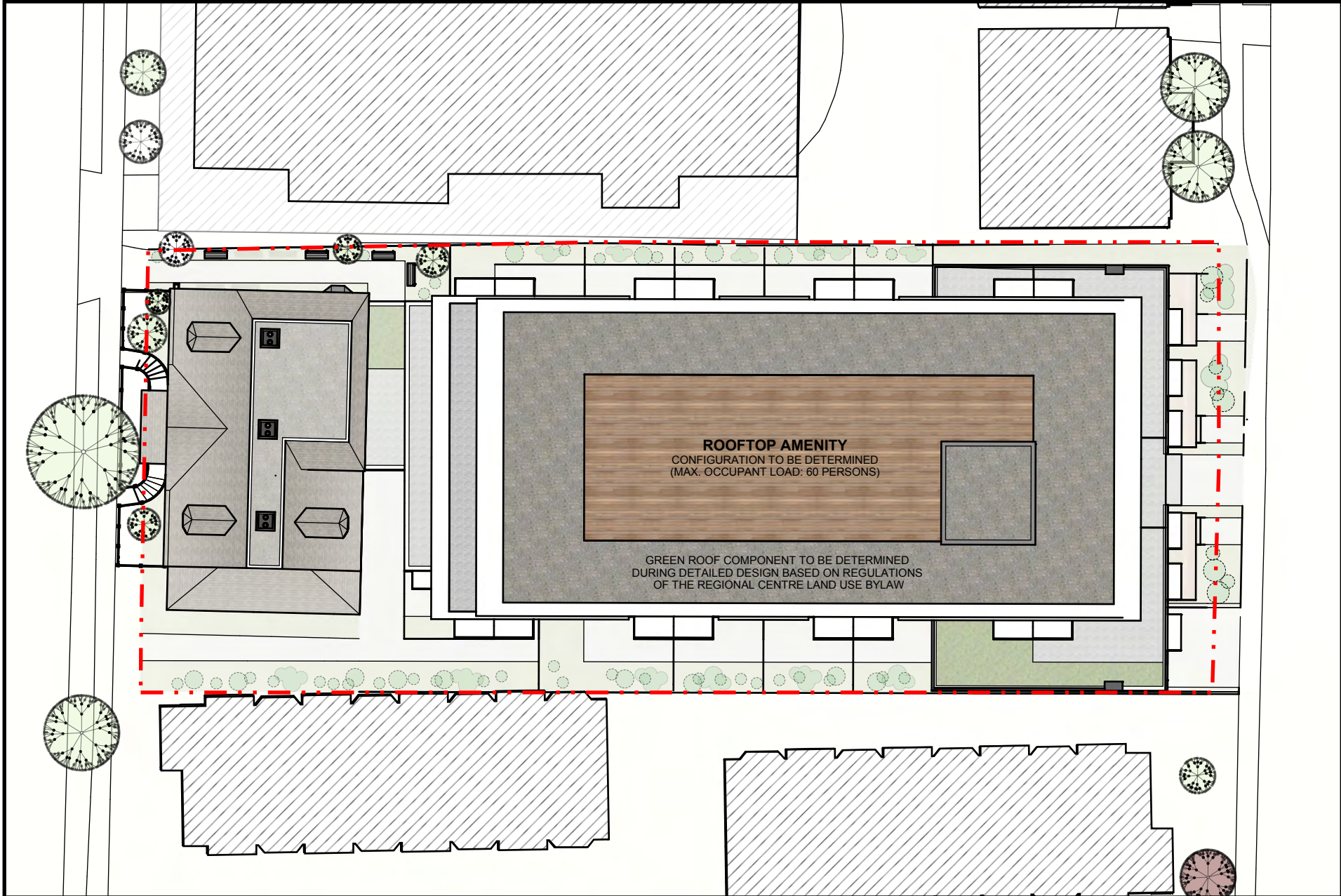


SCALE



DATE: October 30, 2019

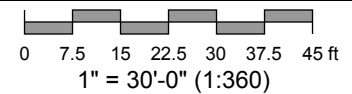
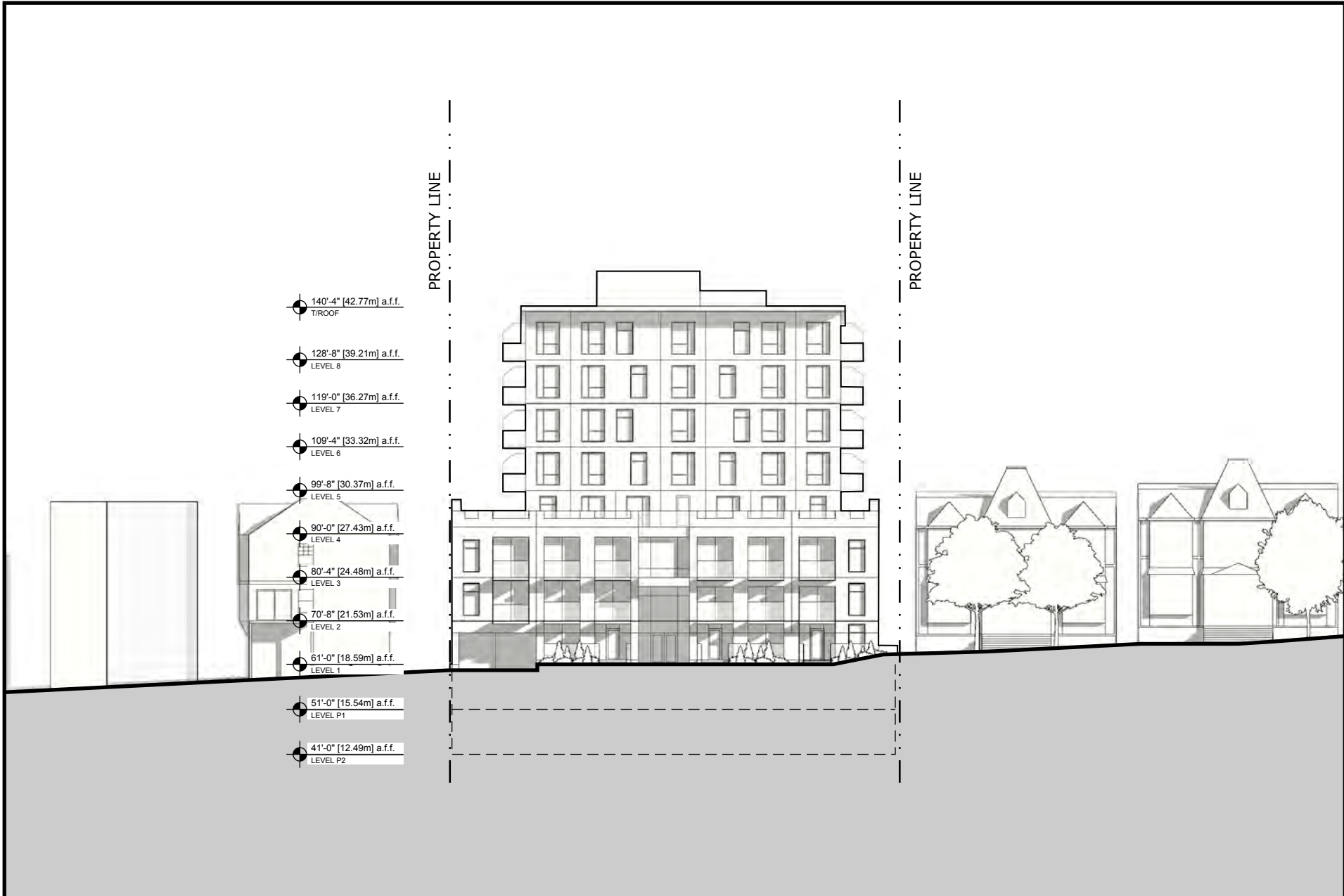
A-104

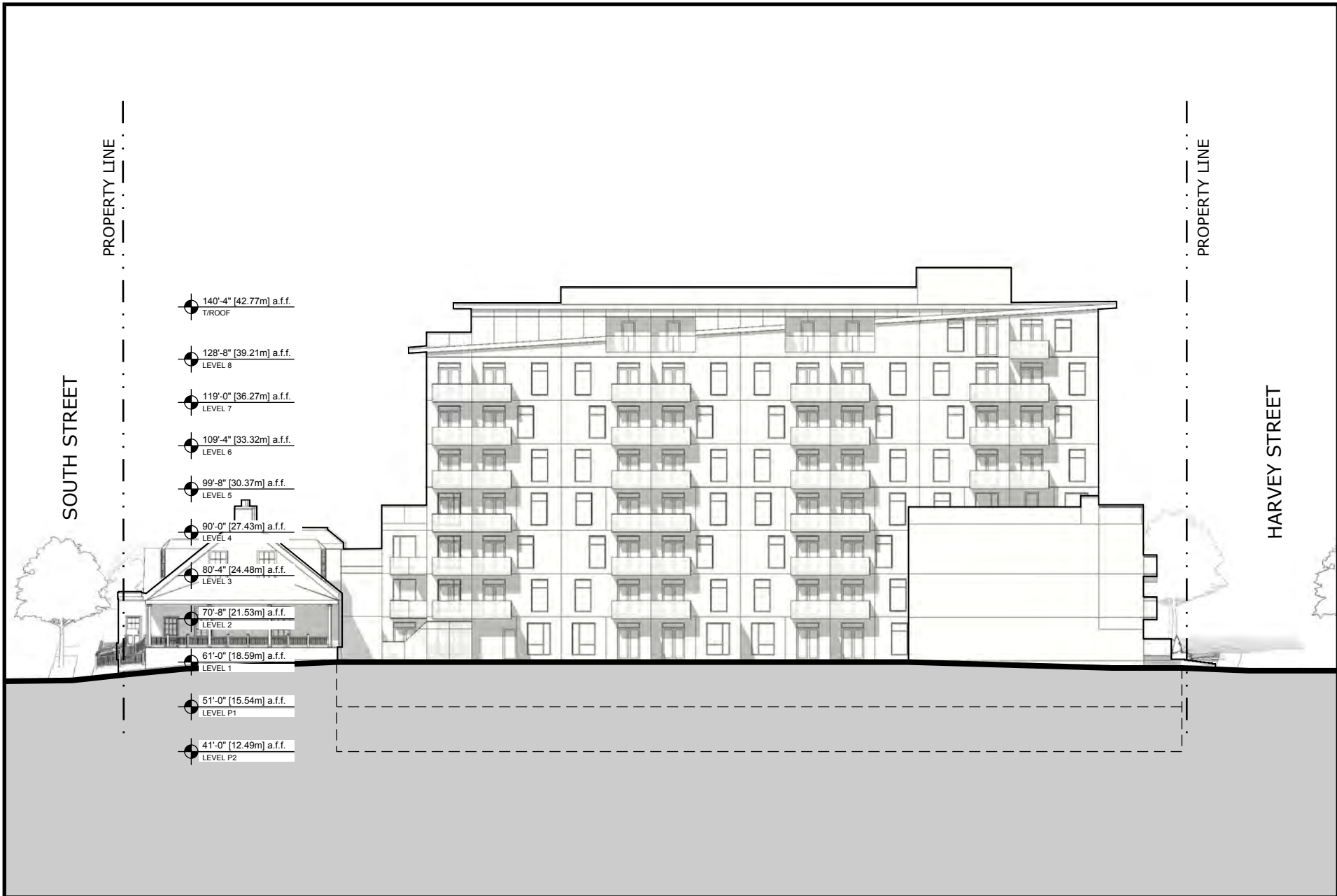


ROOFTOP AMENITY
 CONFIGURATION TO BE DETERMINED
 (MAX. OCCUPANT LOAD: 60 PERSONS)

GREEN ROOF COMPONENT TO BE DETERMINED
 DURING DETAILED DESIGN BASED ON REGULATIONS
 OF THE REGIONAL CENTRE LAND USE BYLAW







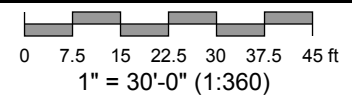
Sheet Cover 8.5x11

File: S:\151-14201-00 Stairs House\Graphics\SketchUp

ARCHITECTURE | 49 | **wsp**

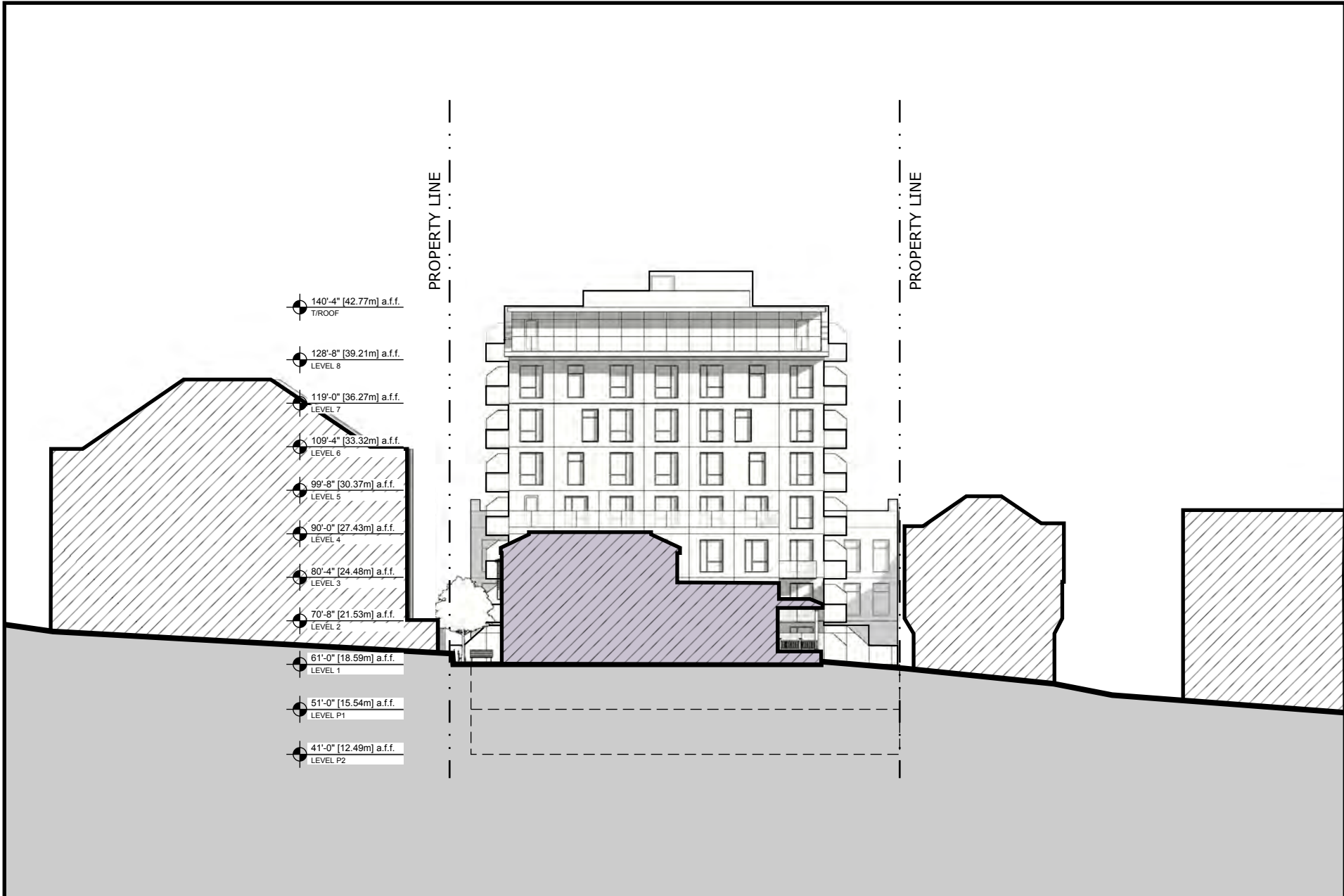
STAIRS HOUSE
Elevation - East
Halifax, Nova Scotia

SCALE



DATE: October 30, 2019

A-202







ARCHITECTURE | 49



STAIRS HOUSE
Perspective - Harvey St. Overview
Halifax, Nova Scotia

SCALE

DATE: October 30, 2019

View 1



ARCHITECTURE | 49



STAIRS HOUSE
Perspective - South St. Overview
Halifax, Nova Scotia

SCALE

DATE: October 30, 2019

View 2



ARCHITECTURE | 49



STAIRS HOUSE
Perspective - Harvey St.
Halifax, Nova Scotia

SCALE

DATE: October 30, 2019

View 3



ARCHITECTURE | 49



STAIRS HOUSE
Perspective - Harvey St.
Halifax, Nova Scotia

SCALE

DATE: October 30, 2019

View 4

File: S:\151-14201-00 Stairs House\Graphics\SketchUp Sheet Cover 8.5x11



ARCHITECTURE | 49



STAIRS HOUSE
Perspective - South St.
Halifax, Nova Scotia

SCALE

DATE: October 30, 2019

View 5



ARCHITECTURE | 49



STAIRS HOUSE
Perspective - South St.
Halifax, Nova Scotia

SCALE

DATE: October 30, 2019

View 6