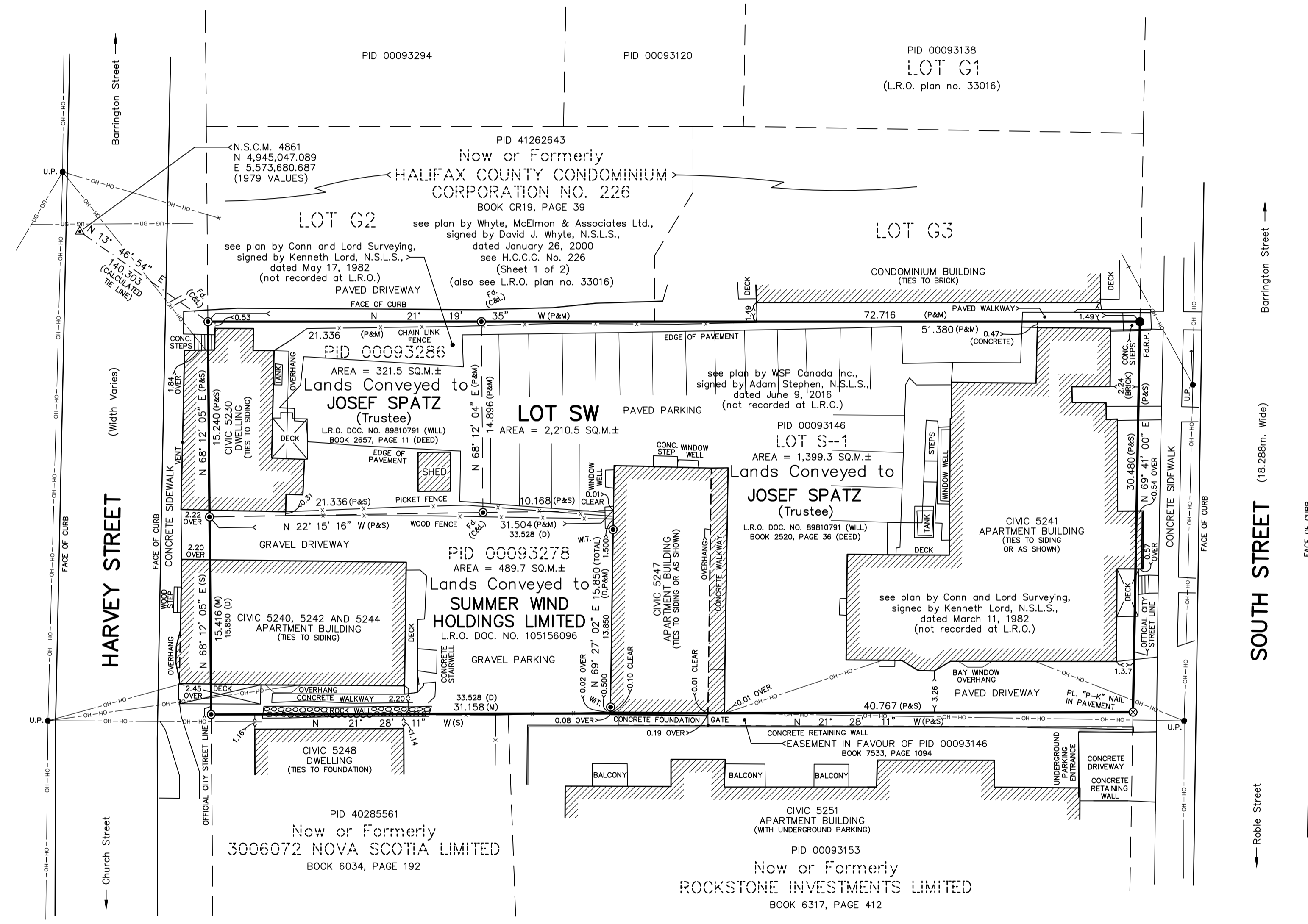
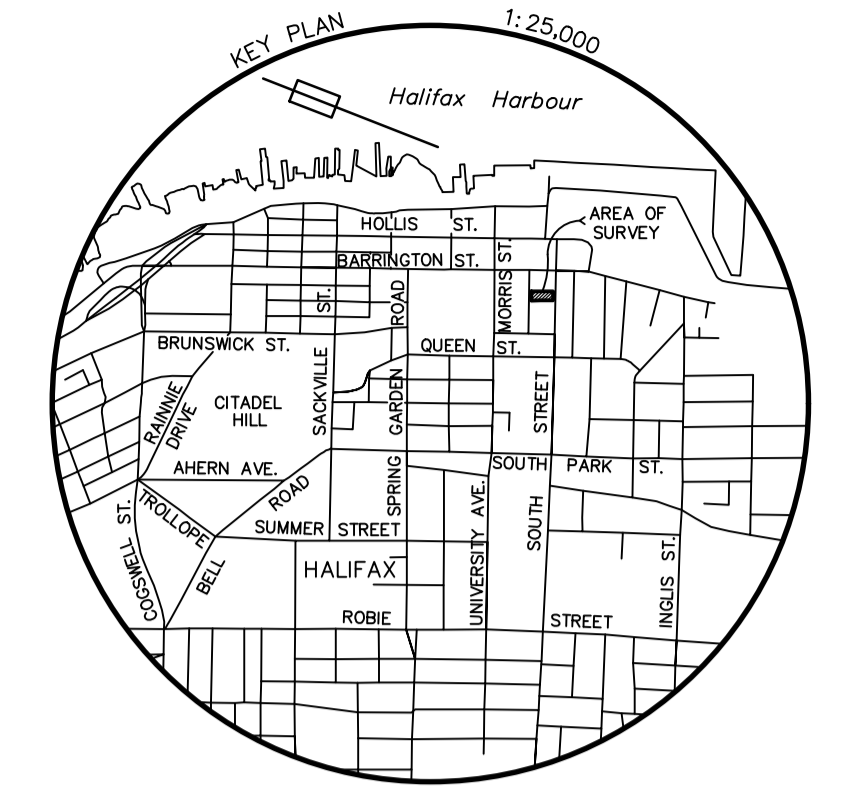


ATTACHMENT

F

PRELIMINARY
CONSOLIDATION
PLAN

NOVA SCOTIA GRID NORTH
REFERRED TO MERIDIAN 64°30'W



- LEGEND:**
- PLACED SURVEY MARKER (Symbol)
 - FOUND SURVEY MARKER (Symbol)
 - PARKER-KALON NAIL (Symbol)
 - ROCK POST (Symbol)
 - NOVA SCOTIA COORDINATE MONUMENT (Symbol)
 - PLACED (Symbol)
 - FOUND (Symbol)
 - WITNESS (Symbol)
 - CALCULATED ; MEASURED ; SET (Symbol)
 - PLAN OF PREVIOUS SURVEY ; DEED (Symbol)
 - LANDS DEALT WITH BY THIS PLAN (Symbol)
 - LAND REGISTRATION OFFICE (Symbol)
 - PROPERTY IDENTIFICATION NUMBER (Symbol)
 - SQUARE METRES (Symbol)
 - CONN AND LORD SURVEYING (Symbol)
 - UTILITY POLE (Symbol)
 - GUY WIRE (Symbol)
 - FENCE (Symbol)
 - OVERHEAD WIRES (Symbol)
 - CONCRETE (Symbol)

- NOTES:**
- FIELD SURVEYS WERE CARRIED OUT DURING THE PERIOD APRIL 25, 2016 TO JUNE 8, 2016.
 - BEARINGS ARE GRID DERIVED FROM GPS OBSERVATION REFERENCED TO THE NOVA SCOTIA COORDINATE SURVEY SYSTEM (N.S.C.M. 4861) AND ARE REFERRED TO MERIDIAN 64° 30' W, ZONE 5, ATS77 ELLIPSOID, JULY 1, 1979 ADJUSTMENT.
 - FIELD MEASUREMENTS HAVE NOT BEEN ADJUSTED AND SCALE FACTOR HAS NOT BEEN APPLIED.
 - LOT DESIGNATOR SW ORIGINATES WITH THIS PLAN.
 - LOT S-1 (PID 00093146), PID 00093286 AND PID 00093278 TO BE CONSOLIDATED TO FORM LOT SW.
 - PRELIMINARY APPROVAL IS REQUESTED FOR LOT SW.

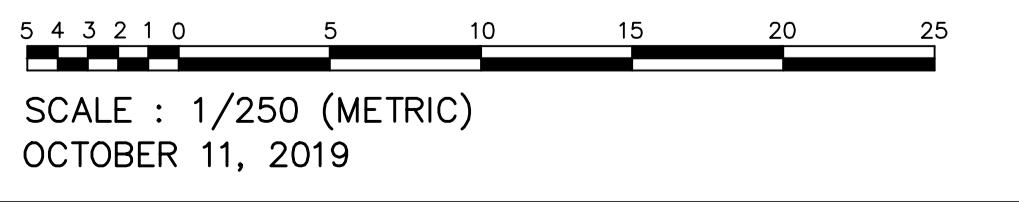
DATED THIS 11TH DAY OF OCTOBER, 2019.

ADAM STEPHEN, N.S.L.S.

 ASSOCIATION OF NOVA SCOTIA LAND SURVEYORS
 FOUNDED 1951
 ADAM STEPHEN
 N.S.L.S.
 653
 MEMBER

wsp
 WSP Canada Inc.
 1 Spectacle Lake Drive
 Dartmouth, Nova Scotia
 Canada, B3B 1X7
 T 902-835-9955
 F 902-835-1645
 www.wsp.com

PRELIMINARY PLAN
 Plan of Survey of LOT SW
 being a Consolidation of
 LOT S-1 (PID 00093146) and
 PID 00093286, Lands Conveyed to
 JOSEF SPATZ (Trustee) and
 PID 00093278, Lands Conveyed to
 SUMMER WIND HOLDINGS LIMITED
 SOUTH STREET and HARVEY STREET
 HALIFAX
 COUNTY OF HALIFAX
 PROVINCE OF NOVA SCOTIA



APPROVAL STAMPS

REF. NO. 151-14201
 DWG. NO. 151-14201-600