







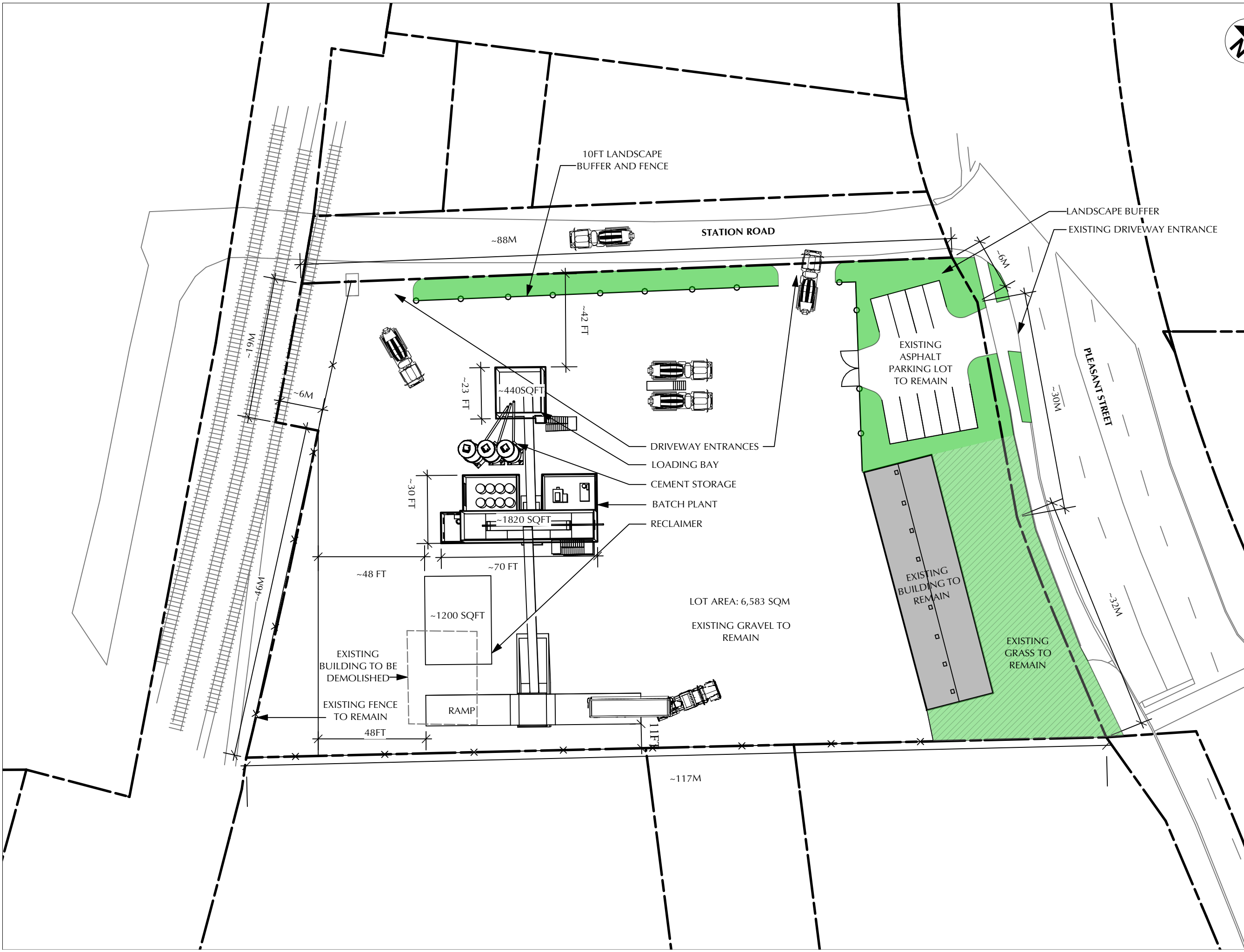


-  PROPERTY BOUNDARY
-  BASE DATA
-  EXISTING FENCE
-  PROPOSED FENCE
-  EXISTING BUILDING TO BE REMOVED
-  EXISTING BUILDING TO REMAIN
-  PROPOSED BUILDING
-  LANDSCAPE AREAS



OSCO PROPERTIES LIMITED

SITE PLAN
538 PLEASANT STREET
PID: 00228361
LOT W-1

Date: **20-7-17**
File name: **538PleasantSt_Site_Plan.vwx**

DATE: 2019-06-29	SCALE: 1" = 40'-0" (1:600)
---------------------	-------------------------------