











**Map 14: Future Growth Node
Land Use Concept Dartmouth Cove**

Package B

- | | | | |
|---|-----------------|---|--|
|  | Street Network |  | Mixed-Use High-Rise |
|  | Precincts |  | Mixed-Use Tall-Mid-Rise |
|  | Multi-Use Trail |  | Mixed-Use Mid-Rise |
|  | Greenway |  | Low-Rise Residential |
|  | Walkway |  | Low-Rise to Mid-Rise Commercial/Industrial |

HALIFAX

Regional Centre
Secondary Municipal
Planning Strategy



Last Updated 1/17/2020

HRM does not guarantee the accuracy of any base map representation on this plan.