



# HALIFAX

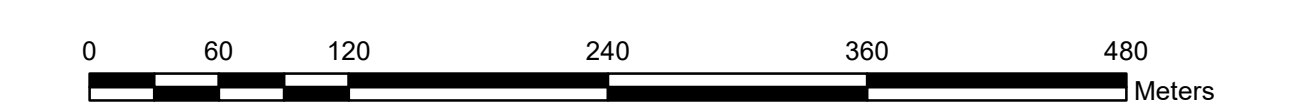
## Regional Centre Land Use By-Law

### SCHEDULE 39 HARBOUR ORIENTATION LINES

-  Harbour Orientation Line
-  Regional Centre Plan Area

**PACKAGE B**

Last Updated 2/26/2020



Scale 1:3,500

Prepared By:  
Halifax Regional Municipality

HRM does not guarantee the accuracy of any base map representation on this plan.

